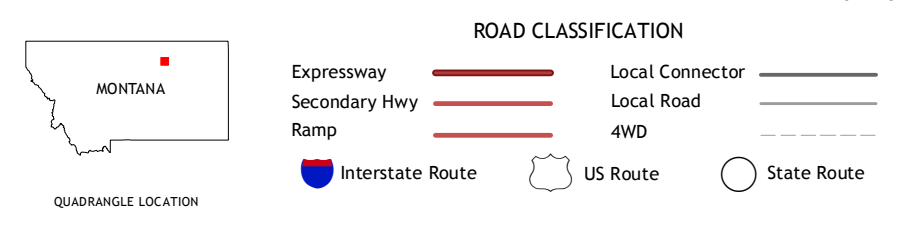
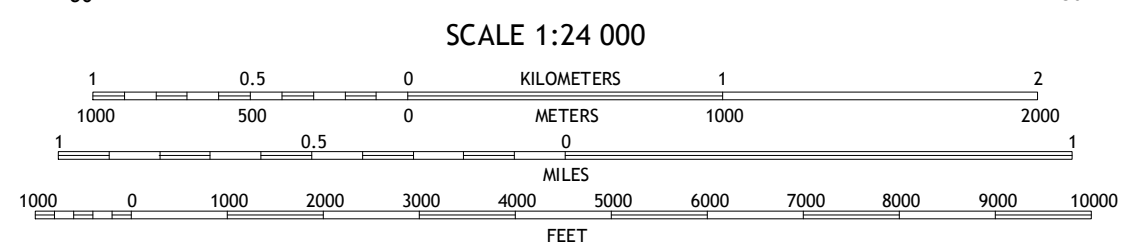
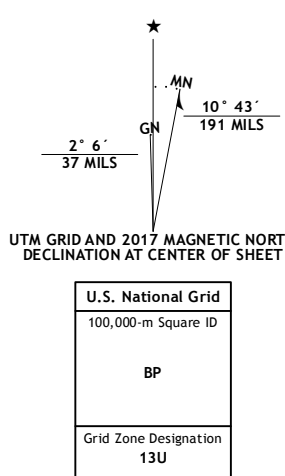


Produced by the United States Geological Survey North American Datum of 1983 (NAD83) World Geodetic System of 1984 (WGS84). Projection and 1 000-meter grid: Universal Transverse Mercator, Zone 13U 10 000-foot ticks: Montana Coordinate System of 1983



ADJOINING QUADRANGLES table with 8 cells: 1 Malta West, 2 Malta East, 3 Clanton Coulee, 4 Bennett Lake NW, 5 Clanton NW, 6 Button Butte, 7 Mitchell Corner, 8 Horse Pasture Coulee

BENNETT LAKE, MT 2017

