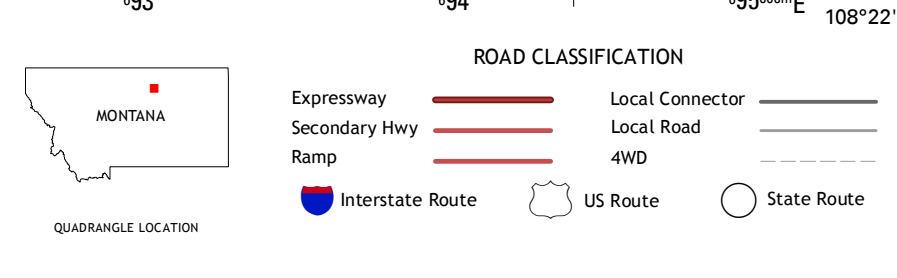
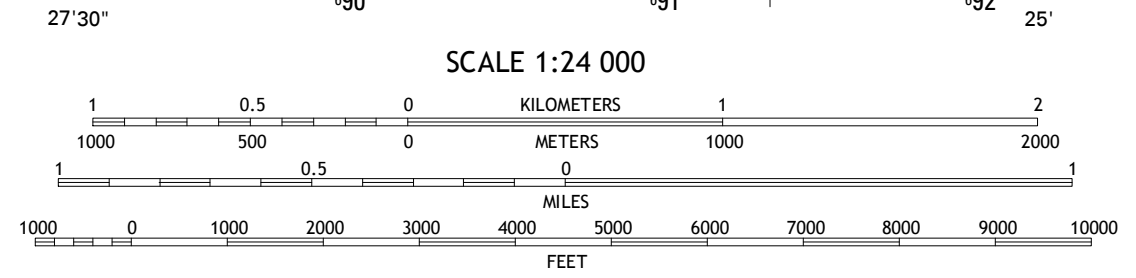
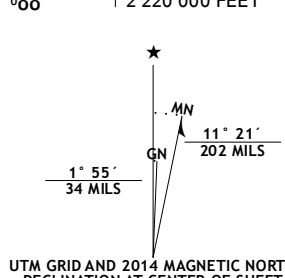


Produced by the United States Geological Survey North American Datum of 1983 (NAD83) World Geodetic System of 1984 (WGS84). Projection and 1 000-meter grid: Universal Transverse Mercator, Zone 12U 10 000-foot ticks: Montana Coordinate System of 1983



Imagery: NAIP, July 2011 Roads: HERE, ©2013 Names: GNIS, 2013 Hydrography: National Hydrography Dataset, 2011 Contours: National Elevation Dataset, 1999 Boundaries: Multiple sources; see metadata file 1972 - 2013 Public Land Survey System: BLM, 2011

Table with 2 columns: U.S. National Grid, Grid Zone Designation 12U

CONTOUR INTERVAL 10 FEET NORTH AMERICAN VERTICAL DATUM OF 1988 This map was produced to conform with the National Geospatial Program US Topo Product Standard, 2011. A metadata file associated with this product is draft version 0.6.16

Table with 3 columns: 1 Bigby Lake, 2 Weigand Reservoir, 3 Coburg SE, 4 Lodge Pole NE, 5 Big Flat East, 6 Lodge Pole, 7 Ball Coulee, 8 Ester Lake

BIG FLAT WEST, MT 2014

