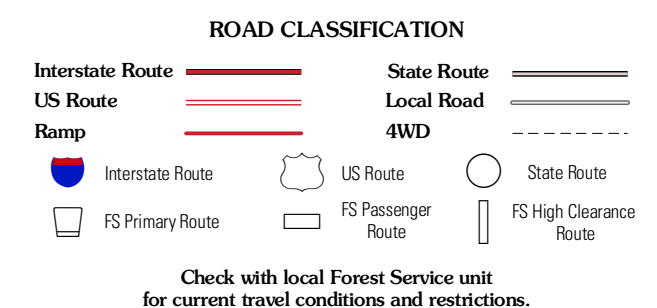
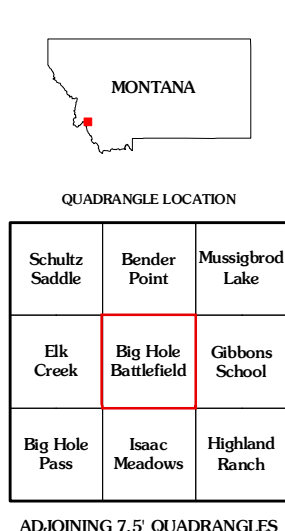
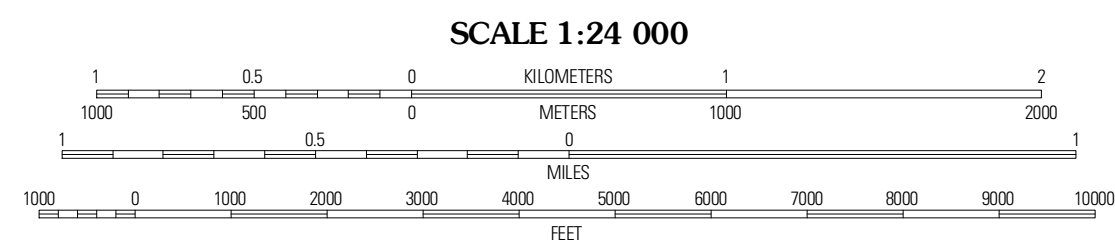
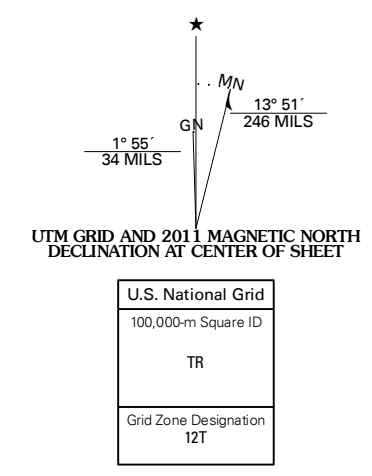


Produced by the United States Geological Survey  
North American Datum of 1983 (NAD83)  
Roads..... 02/06/2010 Tele Atlas  
Roads within US Forest Service Lands..... FSTopo Data  
with limited Forest Service updates, 2009  
Names..... GNIS, 2010  
Hydrography..... National Hydrography Dataset, 2009  
Contours..... National Elevation Dataset, 2005  
Boundaries..... Census, IBWC, IBC, USGS, 1972 - 2010



**BIG HOLE BATTLEFIELD, MT**  
2011