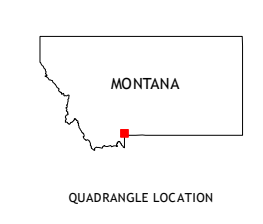
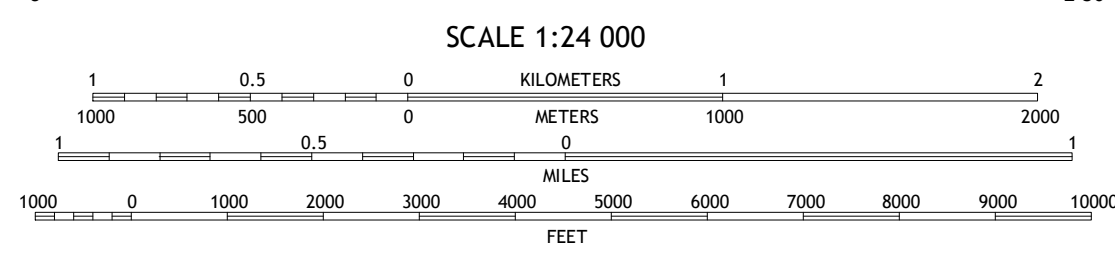
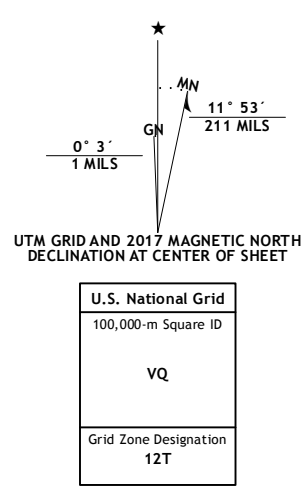


Produced by the United States Geological Survey North American Datum of 1983 (NAD83) World Geodetic System of 1984 (WGS84)...



ROAD CLASSIFICATION table with symbols for Expressway, Secondary Hwy, Ramp, Interstate Route, US Route, FS Primary Route, Local Connector, Local Road, 4WD, State Route, FS Passenger Route, FS High, and Clearance Route.

ADJOINING QUADRANGLES table listing 8 adjacent peaks: 1 Lone Indian Peak, 2 Ramshorn Peak, 3 Miner, 4 Sunline Point, 5 Sportsman Lake, 6 Upper Teepee Basin, 7 Divide Lake, 8 Joseph Peak.

BIG HORN PEAK, MT-WY 2017

