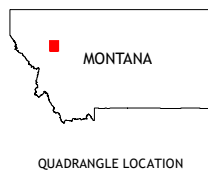
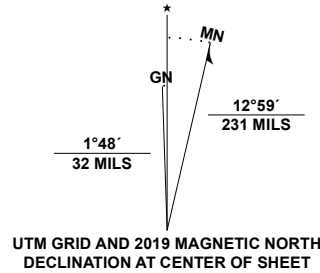


Produced by the United States Geological Survey

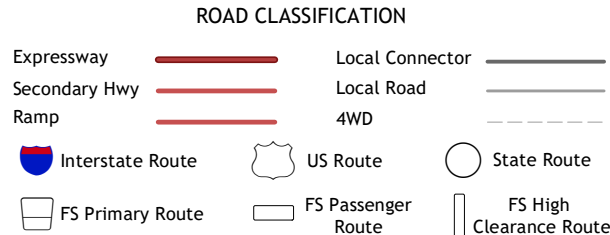
North American Datum of 1983 (NAD83)
World Geodetic System of 1984 (WGS84). Projection and
1 000-meter grid: Universal Transverse Mercator, Zone 12T
This map is not a legal document. Boundaries may be
generalized for this map scale. Private lands within government
reservations may not be shown. Obtain permission before
entering private lands.

Imagery.....NAIP, Not Available
Roads.....U.S. Census Bureau, Not Available
Roads within US Forest Service Lands.....FS Topo Data
Names.....GNS, 1980 - 2019
Hydrography.....National Hydrography Dataset, 1999
Contours.....National Elevation Dataset, 1999
Boundaries.....Multiple sources; see metadata file
Public Land Survey System.....BLM, 2018
Wetlands.....FWS National Wetlands Inventory 1984 - 2009



1	2	3
4	5	6
7	8	9

- 1 Sunburst Lake
- 2 Marmot Mountain
- 3 Pagoda Mountain
- 4 Holland Peak
- 5 Big Salmon Lake East
- 6 Holland Lake
- 7 Shaw Creek
- 8 Una Mountain



Check with local Forest Service unit
for current travel conditions and restrictions.

BIG SALMON LAKE WEST, MT
2020

