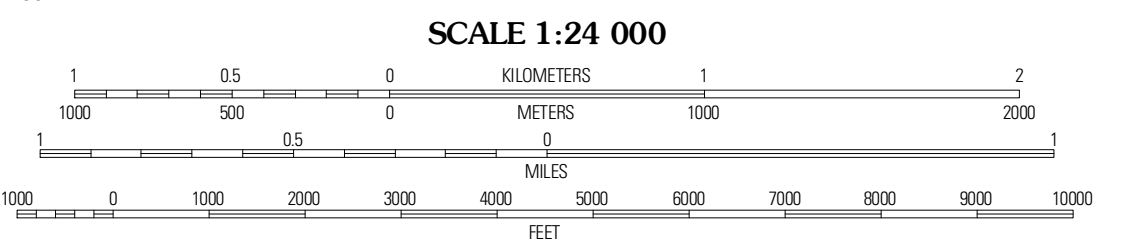
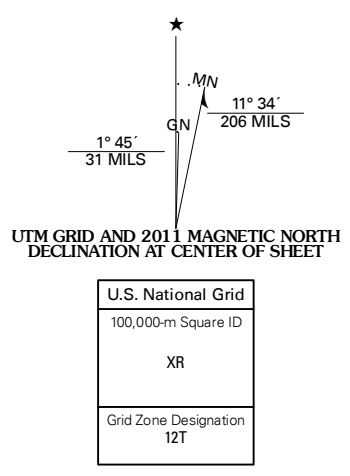
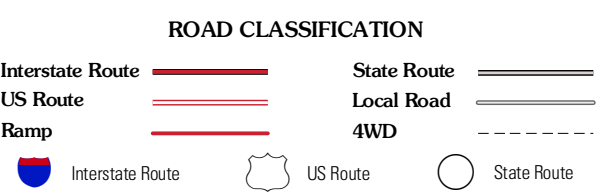


Produced by the United States Geological Survey  
North American Datum of 1983 (NAD83)  
World Geodetic System of 1984 (WGS84). Projection and  
1 000-meter grid: Universal Transverse Mercator, Zone 12T  
10 000-foot ticks: Montana Coordinate System of 1983

Imagery:.....NAIP, July 2009  
Roads:.....©2006-2010 Tele Atlas  
Names:.....GNIS, 2010  
Hydrography:.....National Hydrography Dataset, 2009  
Contours:.....National Elevation Dataset, 2002  
Boundaries:.....Census, IBWC, IBC, USGS, 1972 - 2010



Acton	Hickon Ranch	Rattlesnake Butte
Rimrock	Billings West	Billings East
Mossain	Veigen	Soda Springs NW



**BILLINGS WEST, MT**  
2011

ADJOINING 7.5' QUADRANGLES