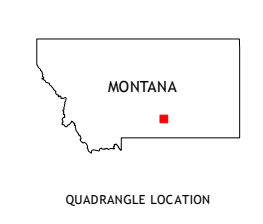
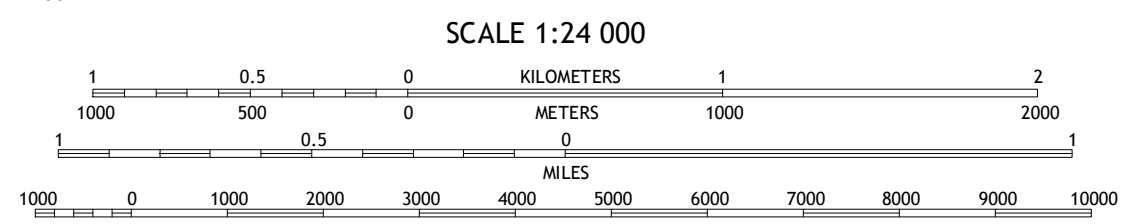
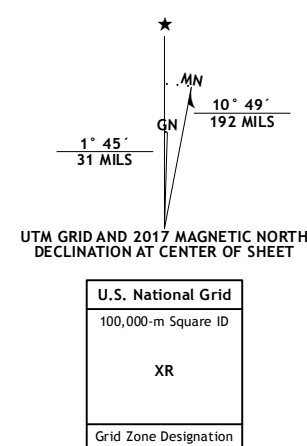


Produced by the United States Geological Survey North American Datum of 1983 (NAD83) World Geodetic System of 1984 (WGS84)...



ROAD CLASSIFICATION table with symbols for Expressway, Secondary Hwy, Ramp, Interstate Route, US Route, State Route, Local Connector, Local Road, and AWD.

Grid zone designation table with coordinates and grid zone designations.

BILLINGS WEST, MT 2017

