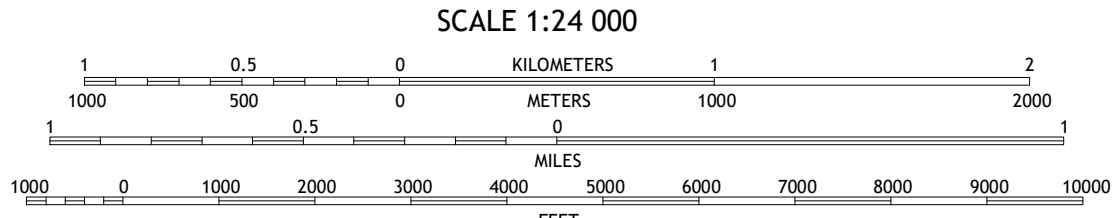
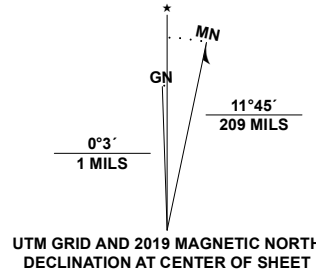


Produced by the United States Geological Survey

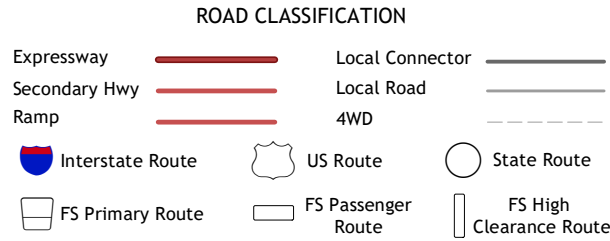
North American Datum of 1983 (NAD83)
World Geodetic System of 1984 (WGS84). Projection and
1 000-meter grid: Universal Transverse Mercator, Zone 12T
This map is not a legal document. Boundaries may be
generalized for this map scale. Private lands within government
reservations may not be shown. Obtain permission before
entering private lands.

Imagery.....NAIP, August 2015 - November 2015
Roads.....U.S. Census Bureau, 2016
Roads within US Forest Service Lands.....FS Topo Data
with limited Forest Service updates, 2013 - 2017
Names.....GNS, 1980 - 2020
Hydrography.....National Hydrography Dataset, 1999 - 2019
Contours.....National Elevation Dataset, 2005 - 2006
Boundaries.....see metadata file, 2018 - 2019
Public Land Survey System.....BLM, 2018
Wetlands.....FWS National Wetlands Inventory 2005 - 2006



1	2	3
4	5	6
7	8	9

1 Sixmile Mountain
2 Francis
3 Sixteen
4 Maudlow
5 Hatfield Mountain
6 Horseshoe Creek
7 Flathead Pass
8 Sacagawea Peak



Check with local Forest Service unit
for current travel conditions and restrictions.

BLACKTAIL MOUNTAIN, MT
2020

