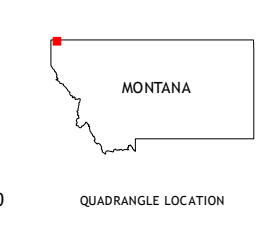
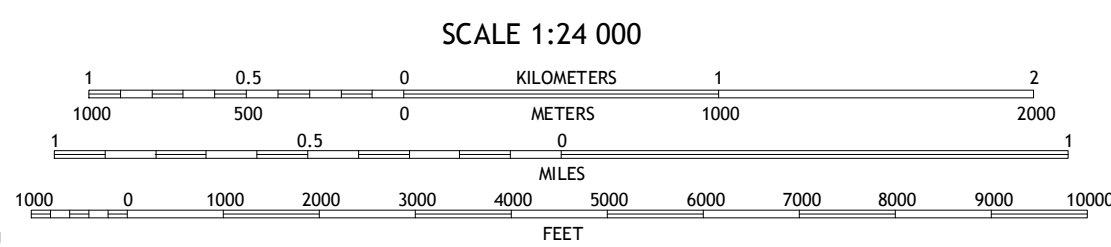
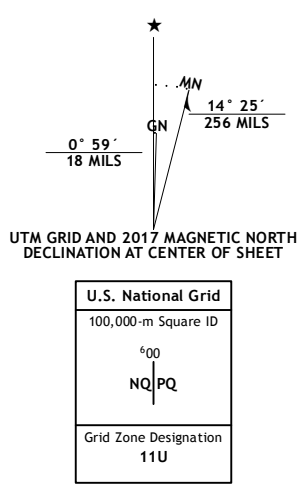


**Produced by the United States Geological Survey**  
North American Datum of 1983 (NAD83)  
World Geodetic System of 1984 (WGS84). Projection and  
1 000-meter grid: Universal Transverse Mercator, Zone 11U  
10 000-foot ticks: Montana Coordinate System of 1983

This map is not a legal document. Boundaries may be  
generalized for this map scale. Private lands within government  
reservations may not be shown. Obtain permission before  
entering private lands.

|                                      |   |
|--------------------------------------|---|
| Imagery                              | .....NAIP, January 2016   |
| Roads                                | .....U.S. Census Bureau, 2015 - 2016                              |
| Roads within US Forest Service Lands | .....FSTopo Data with limited Forest Service updates, 2012 - 2016 |
| Names                                | .....GNIS, 2016   |
| Hydrography                          | .....National Hydrography Dataset, 2016                           |
| Contours                             | .....National Elevation Dataset, 2000                             |
| Boundaries                           | .....Multiple sources; see metadata file 1972 - 2016              |
| Public Land Survey System            | .....BLM, 2016  |
| Wetlands                             | .....FWS National Wetlands Inventory 1977 - 2014                  |



**ROAD CLASSIFICATION**

|                  |                         |
|------------------|-------------------------|
| Expressway       | Local Connector         |
| Secondary Hwy    | Local Road              |
| Ramp             | 4WD                     |
| Interstate Route | US Route                |
| FS Primary Route | FS Passenger Route      |
|                  | State Route             |
|                  | FS High Clearance Route |

Check with local Forest Service unit  
for current travel conditions and restrictions.

|   |   |   |
|---|---|---|
| 1 | 2 | 3 |
| 4 | 5 | 6 |
| 7 | 8 |   |

ADJOINING QUADRANGLES

**BONNET TOP, MT-BC**  
2017

