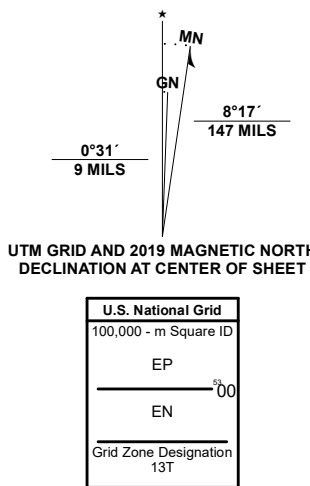


Produced by the United States Geological Survey

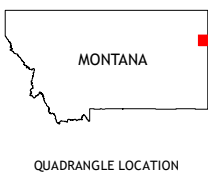
North American Datum of 1983 (NAD83)
World Geodetic System of 1984 (WGS84). Projection and
1 000-meter grid: Universal Transverse Mercator, Zone 13T
This map is not a legal document. Boundaries may be
generalized for this map scale. Private lands within government
reservations may not be shown. Obtain permission before
entering private lands.

Imagery.....	NAIP, September 2015	January 2016
Roads.....	U.S. Census Bureau,	2016
Names.....	GNIS, Not available	
Hydrography.....	National Hydrography Dataset,	2003 - 2015
Contours.....	National Elevation Dataset,	2009
Boundaries.....	Multiple sources; see metadata file	2018 - 2019
Public Land Survey System.....	BLM, 2016	
Wetlands.....	FWS National Wetlands Inventory	1980 - 2008



CONTOUR INTERVAL 20 FEET
NORTH AMERICAN VERTICAL DATUM OF 1988

This map was produced to conform with the
National Geospatial Program US Topo Product Standard, 2011.
A metadata file associated with this product is draft version 0.6.18










QUADRANGLE LOCATION

1	2	3
4		5
6	7	8

1 Blue Hill
2 Sioux Pas
3 Fairview
4 Girard
5 Fairview
6 Crane NW
7 Crane NE
8 Sidney

ROAD CLASSIFICATION

Expressway  Local Connector 
Secondary Hwy Local Road
Ramp  4WD 
 Interstate Route  US Route  State Route

BRORSON, MT
2020

