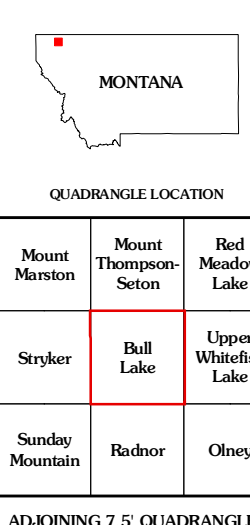
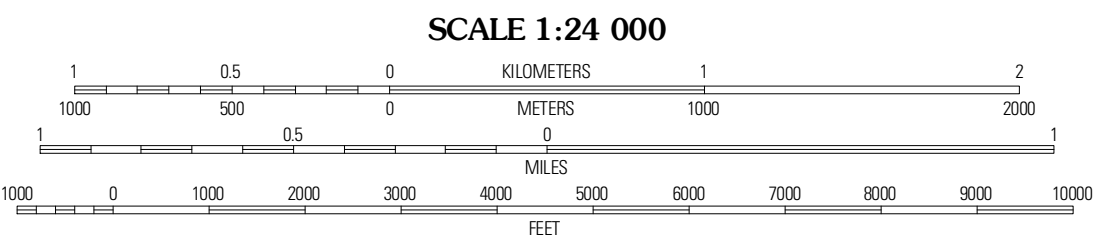
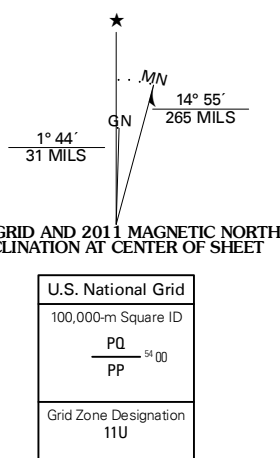


Produced by the United States Geological Survey
North American Datum of 1983 (NAD83)
Roads..... ©2006-2010 Tele Atlas
Roads within US Forest Service Lands..... FSTopo Data with limited Forest Service updates, 2009
Names..... National Hydrography Dataset, 2010
Hydrography..... National Hydrography Dataset, 2009
Contours..... National Elevation Dataset, 2001
Boundaries..... Census, IBWC, IBC, USGS, 1972 - 2010



ROAD CLASSIFICATION

Interstate Route	State Route
US Route	Local Road
Ramp	4WD
Interstate Route	State Route
US Primary Route	FS Passenger Route
FS Primary Route	FS High Clearance Route

Check with local Forest Service unit for current travel conditions and restrictions.

BULL LAKE, MT
2011

CONTOUR INTERVAL 40 FEET
NORTH AMERICAN VERTICAL DATUM OF 1988
This map was produced to conform with version 0.5.10 of the USGS US Topo Product Standard.
A metadata file associated with this product is draft version 0.5.16