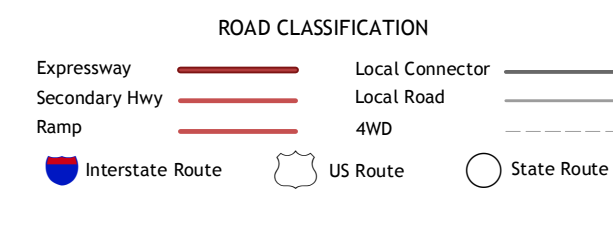
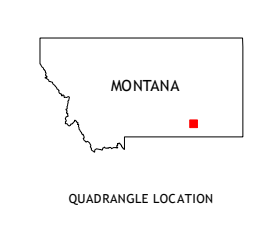
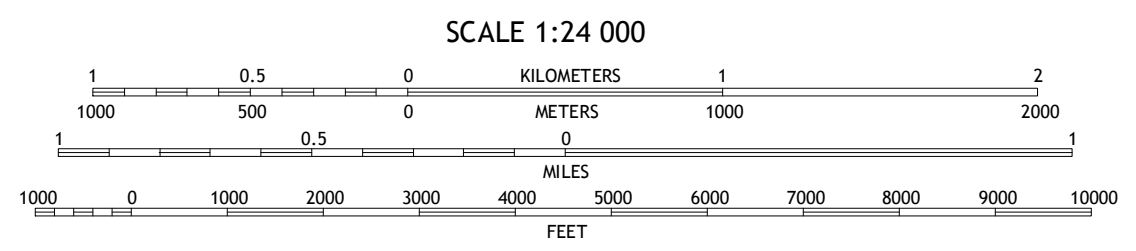
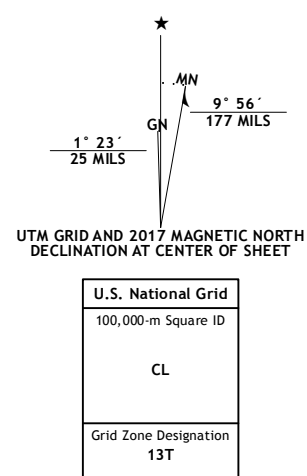


**Produced by the United States Geological Survey**  
North American Datum of 1983 (NAD83)  
World Geodetic System of 1984 (WGS84). Projection and  
1 000-meter grid: Universal Transverse Mercator, Zone 13T  
10 000-foot ticks: Montana Coordinate System of 1983

This map is not a legal document. Boundaries may be  
generalized for this map scale. Private lands within government  
reservations may not be shown. Obtain permission before  
entering private lands.

Imagery.....NAIP, November 2015  
Roads.....U.S. Census Bureau, 2015 - 2016  
Names.....U.S. Census Bureau, 2015 - 2016  
Hydrography.....National Hydrography Dataset, 2015  
Contours.....National Elevation Dataset, 2009  
Boundaries.....Multiple sources; see metadata file 1972 - 2016  
Public Land Survey System.....BLM, 2016  
Wetlands.....FWS National Wetlands Inventory 1977 - 2014



|   |   |   |                      |
|---|---|---|----------------------|
| 1 | 2 | 3 | 1 Jeans Fork NE      |
| 2 | 3 | 4 | 2 Chalky Point       |
| 3 | 4 | 5 | 3 Black Spring       |
| 4 | 5 | 6 | 4 Jeans Fork SE      |
| 5 | 6 | 7 | 5 Painted Hill       |
| 6 | 7 | 8 | 6 Thompson Creek     |
| 7 | 8 |   | 7 Birdseye Spring    |
| 8 |   |   | 8 Bull Creek Lookout |

ADJOINING QUADRANGLES

**BUSBY, MT**  
2017

