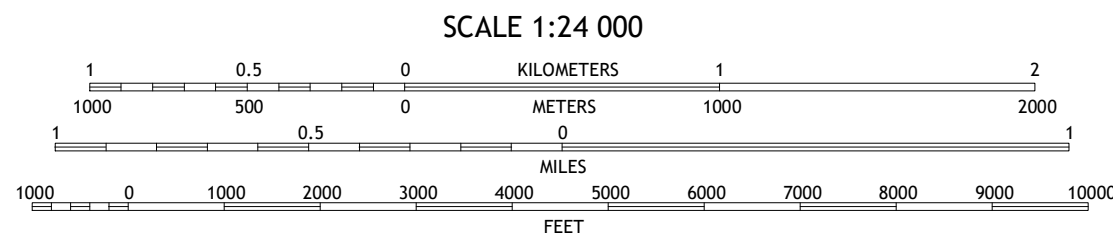
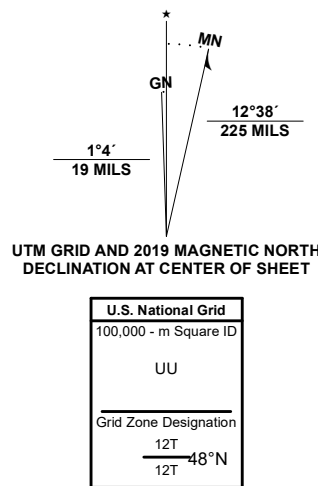


Produced by the United States Geological Survey
North American Datum of 1983 (NAD83)
World Geodetic System of 1984 (WGS84). Projection and
1 000-meter grid: Universal Transverse Mercator, Zone 12T
This map is not a legal document. Boundaries may be
generalized for this map scale. Private lands within government
reservations may not be shown. Obtain permission before
entering private lands.

Imagery.....	NAIP, November 2015 - January 2016
Roads.....	U.S. Census Bureau, 2016
Names.....	GNIS, 1980
Hydrography.....	National Hydrography Dataset, 2004 - 2006
Contours.....	National Elevation Dataset, 2006
Boundaries.....	Multiple sources; see metadata file 2018 -
Public Land Survey System.....	BLM, 1984
Wetlands.....	FWS National Wetlands Inventory 2018



CONTOUR INTERVAL 20 FEET
NORTH AMERICAN VERTICAL DATUM OF 1988

This map was produced to conform with the
National Geospatial Program US Topo Product Standard, 2011.
A metadata file associated with this product is draft version 0.6.18




QUADRANGLE LC

1	2	3
4		5
6	7	8

JOINING QUADRANGLE

- 1 Blackleaf
- 2 Soap Creek
- 3 Pendroy
- 4 Twin Lakes
- 5 Bynum
- 6 Lake Theboe
- 7 Watson Flats
- 8 Teton Buttes

ROAD CLASSIFICATION

Expressway  Local Connector 
Secondary Hwy Local Road
Ramp 4WD
 Interstate Route  US Route  State Route

BYNUM RESERVOIR, MT

2020



NSN. 7 6 4 3 0 1 6 3 7 5 9 7 6
GAGA REF NO IISGSX24K6550