U.S. DEPARTMENT OF THE INTERIOR
U.S. GEOLOGICAL SURVEY

CALX MOUNTAIN QUADRANGLE
MONTANA-LINCOLN CO.
7.5-MINUTE SERIES

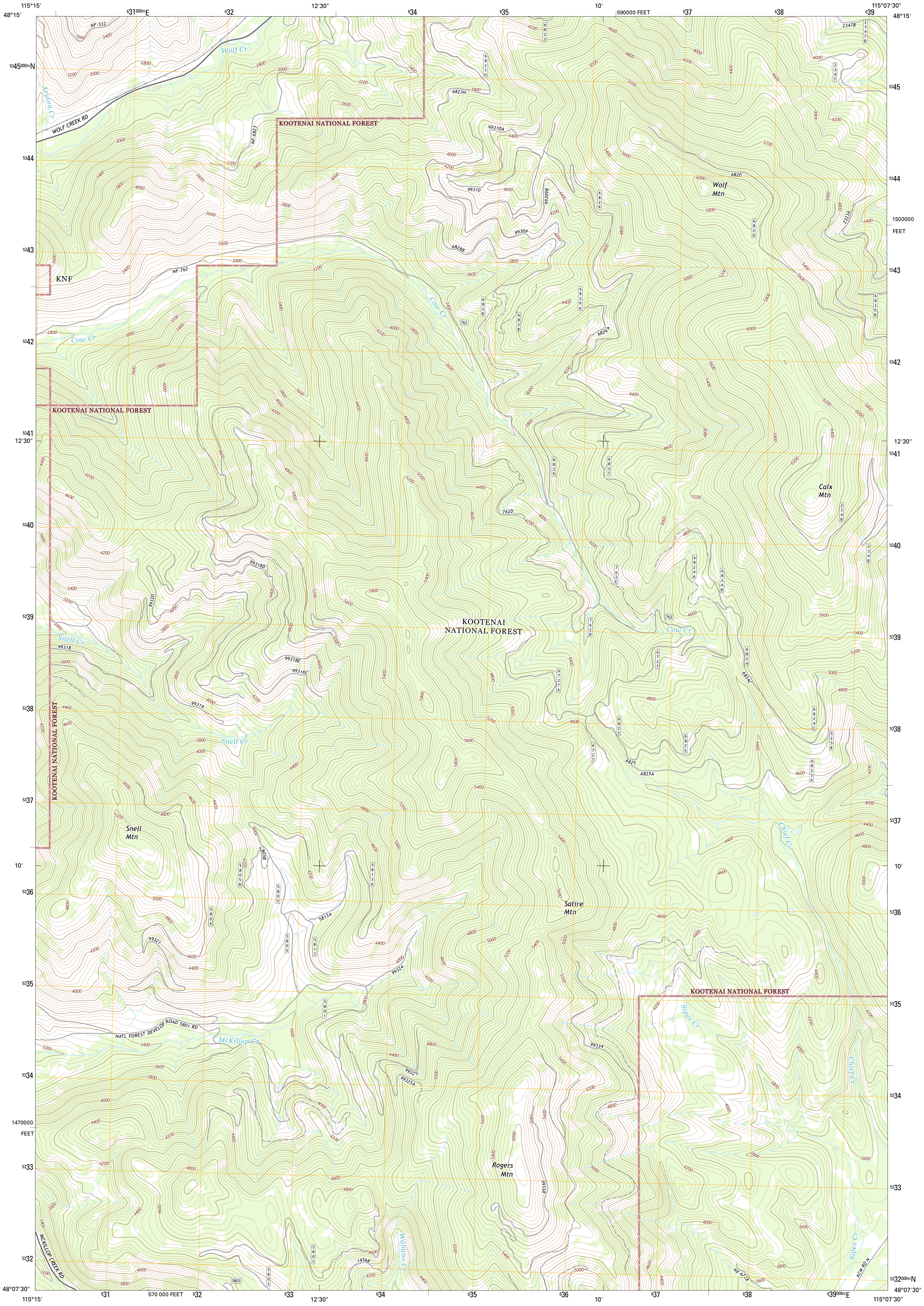
115°15'
48°15'
631000mE
632
12'30"
634
635
10'
590000 FEET
637
638
639
115°07'30"
5345000mN
5344
5343
5342
5341
5340
5339
5338
5337
5336
5335
5334
5333
5332000mN
1500000 FEET
1470000 FEET
48°07'30"
631
570 000 FEET
632
633
634
635
636
637
638
639000mE
NF-532
Wolf Cr
Ariana Cr
WOLF CREEK RD
NF-6823
KOOTENAI NATIONAL FOREST
6823H
6823
99310A
99310
99309B
99309
6828B
6829
6820
Wolf Mtn
2347B
2347
2323A
6820B
KNF
NF-762
Cow Cr
762
6828
6829A
6829 A
6827
Calx Mtn
2348
762D
762E
6824A
6824B
99318D
99320
Snell Cr
99318
99318E
99318C
99319
KOOTENAI NATIONAL FOREST
6824
6824C
6727
6727A
6825
6825A
5258
6825A
Chief Cr
Snell Mtn
5805B
5805
5804
5813A
5813
99321
99324
Satire Mtn
5801
NATL FOREST DEVELOP ROAD 5801 RD
McKillop Cr
Sipes Cr
99334
99325
99325A
Rogers Mtn
99338
5803
14568
Wabuno Cr
MCKILLOP CREEK RD
NF-6728
ACM RD N

Produced by the United States Geological Survey
North American Datum of 1983 (NAD83)
World Geodetic System of 1984 (WGS84). Projection and
1 000-meter grid: Universal Transverse Mercator, Zone 11U
10 000-foot ticks: Montana Coordinate System of 1983

This map is not a legal document. Boundaries may be generalized for this map scale. Private lands within government reservations may not be shown. Obtain permission before entering private lands.

Imagery..NAIP, August 2011
Roads.. HERE, ©2013
Roads within US Forest Service Lands.............FSTopo Data with limited Forest Service updates, 2013
Names...GNIS, 2013
Hydrography....................National Hydrography Dataset, 2011
Contours............................National Elevation Dataset, 2006
Boundaries............Multiple sources; see metadata file 1972 - 2013
Public Land Survey System..................................BLM, 2011

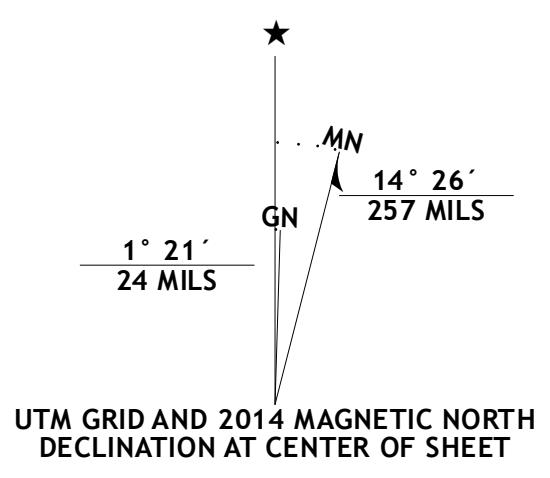
★
MN
GN
14° 26´
257 MILS
1° 21´
24 MILS

UTM GRID AND 2014 MAGNETIC NORTH DECLINATION AT CENTER OF SHEET

U.S. National Grid
100,000-m Square ID
PP
Grid Zone Designation
11U

SCALE 1:24 000

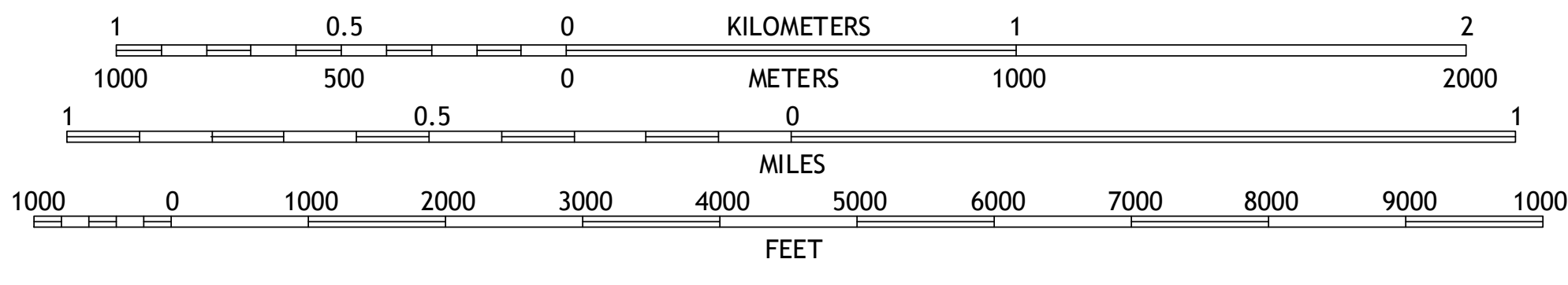
1
0.5
0
KILOMETERS
1
2
1000
500
0
METERS
1000
2000
1
0.5
0
1
MILES
1000
0
1000
2000
3000
4000
5000
6000
7000
8000
9000
10000
FEET

CONTOUR INTERVAL 40 FEET
NORTH AMERICAN VERTICAL DATUM OF 1988

This map was produced to conform with the
National Geospatial Program US Topo Product Standard, 2011.
A metadata file associated with this product is draft version 0.6.16

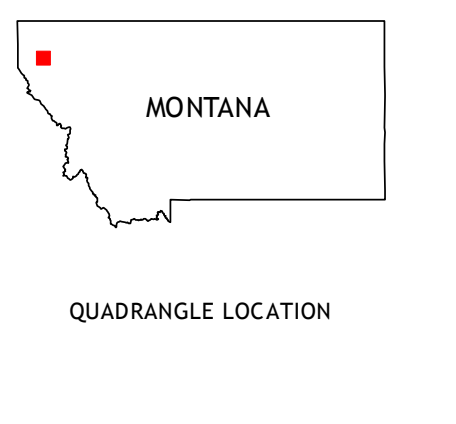

QUADRANGLE LOCATION

1	2	3
4		5
6	7	8

1 Tony Peak
2 Richards Mountain
3 Wolf Prairie
4 Fisher Mountain
5 Deer Creek
6 Kenelty Mountain
7 Loon Lake
8 Thompson Lakes

ADJOINING QUADRANGLES

ROAD CLASSIFICATION

Expressway	Local Connector
Secondary Hwy	Local Road
Ramp	4WD
Interstate Route	US Route
State Route	
FS Primary Route	FS Passenger Route
FS High Clearance Route	

Check with local Forest Service unit
for current travel conditions and restrictions.

CALX MOUNTAIN, MT
2014

NSN. 7643016375985
NGA REF NO. USGSX24K6808