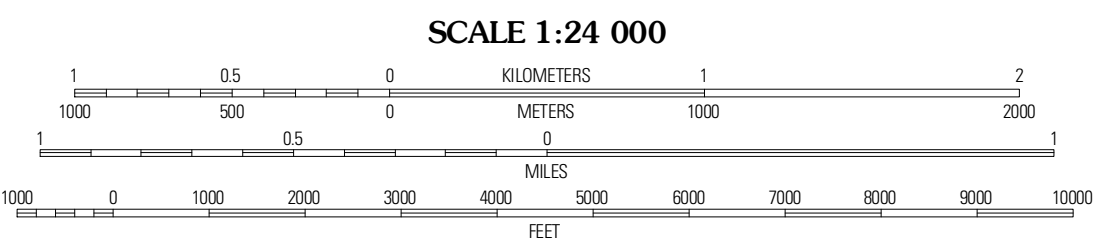
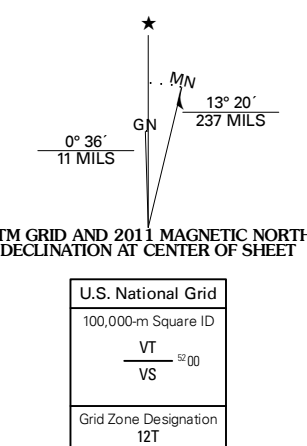
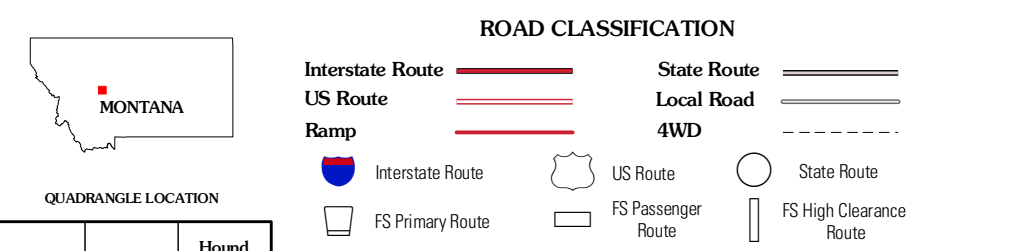


Produced by the United States Geological Survey
North American Datum of 1983 (NAD83)
Roads..... 6/2006-2010 Tele Atlas
Roads within US Forest Service Lands..... FSTopo Data
with limited Forest Service updates, 2009
Names..... GNIS, 2010
Hydrography..... National Hydrography Dataset, 2009
Contours..... National Elevation Dataset, 2006
Boundaries..... Census, IBWC, IBC, USGS, 1972 - 2010

Imagery..... NIP, July 2009
Roads..... 6/2006-2010 Tele Atlas
Roads within US Forest Service Lands..... FSTopo Data
with limited Forest Service updates, 2009
Names..... GNIS, 2010
Hydrography..... National Hydrography Dataset, 2009
Contours..... National Elevation Dataset, 2006
Boundaries..... Census, IBWC, IBC, USGS, 1972 - 2010



CONTOUR INTERVAL 40 FEET
NORTH AMERICAN VERTICAL DATUM OF 1988
This map was produced to conform with version 0.5.10
of the USGS US Topo Product Standard.
A metadata file associated with this product is draft version 0.5.16



ADJOINING 7.5' QUADRANGLES

Craig	The Sweetest	Hound Creek Reserve
Beartooth Mountain	Candle Mountain	Middle Creek Lake
Upper Hober Lake	Nelson	Hogback Mountain

Check with local Forest Service unit
for current travel conditions and restrictions.

CANDLE MOUNTAIN, MT
2011