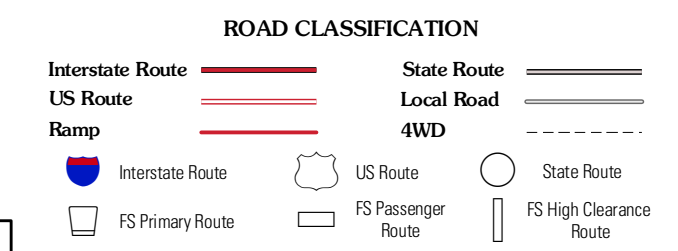
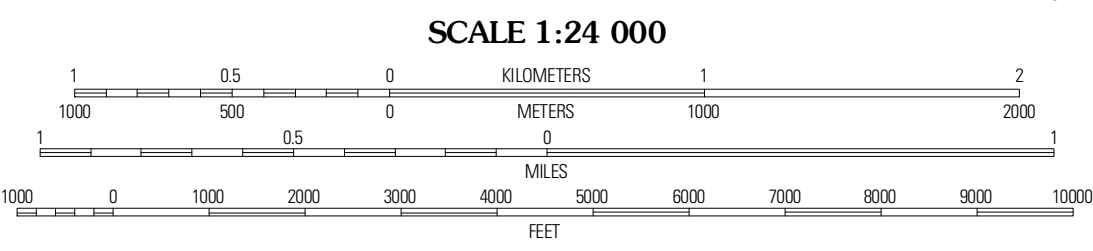
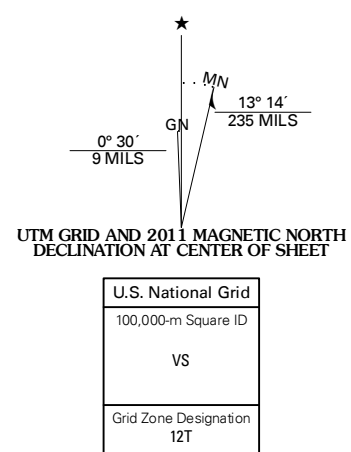


Produced by the United States Geological Survey
North American Datum of 1983 (NAD83)
World Geodetic System of 1984 (WGS84). Projection and
1 000-meter grid: Universal Transverse Mercator, Zone 12T
10 000-foot ticks: Montana Coordinate System of 1983

Imagery: NADIP, August 2009
Roads: 2006-2010 Tele Atlas
Roads within US Forest Service Lands: FSTopo Data
with limited Forest Service updates, 2009
Names: GNS, 2010
Hydrography: National Hydrography Dataset, 2009
Contours: National Elevation Dataset, 2006
Boundaries: Census, IBWC, IBC, USGS, 1972 - 2010



QUADRANGLE LOCATION

Nelson	Hogback Mountain	Sedaker Basin
Hauer Lake	Canyon Ferry	Hillgate Gulch
Louisville	Canyon Ferry SW	Canyon Ferry SE

Check with local Forest Service unit
for current travel conditions and restrictions.

CANYON FERRY, MT
2011

ADJOINING 7.5 QUADRANGLES