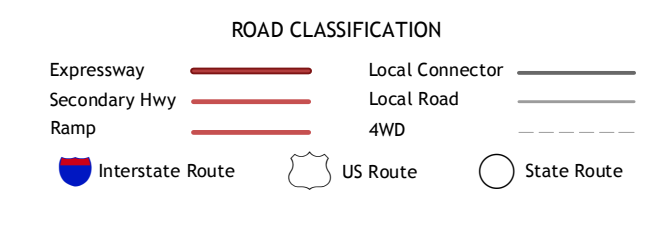
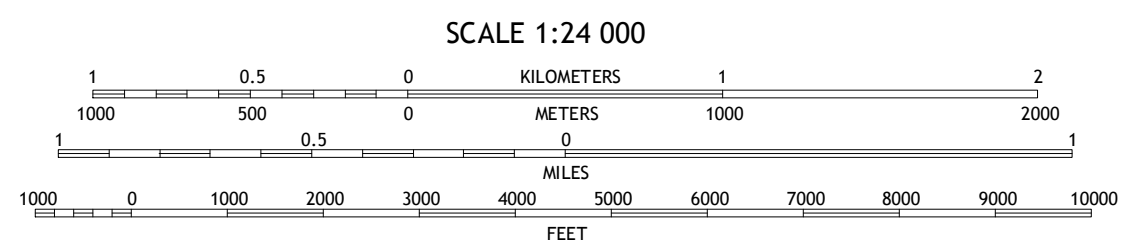
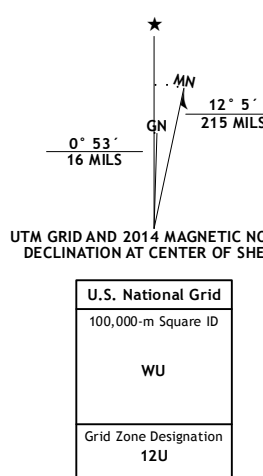


Produced by the United States Geological Survey  
North American Datum of 1983 (NAD83)  
World Geodetic System of 1984 (WGS84). Projection and  
1:000-meter grid: Universal Transverse Mercator, Zone 12U  
10 000-foot ticks: Montana Coordinate System of 1983

This map is not a legal document. Boundaries may be  
generalized for this map scale. Private lands within government  
reservations may not be shown. Obtain permission before  
entering private lands.



ADJOINING QUADRANGLES

1	2	3
4	5	6
7	8	

1 Cowan Reservoir  
2 Rocky Boy  
3 Bearpaw Lake  
4 Table Butte  
5 Bowery Peak  
6 Studhorse Butte  
7 Ryan Butte  
8 Tiger Butte

CENTENNIAL MOUNTAIN, MT  
2014

