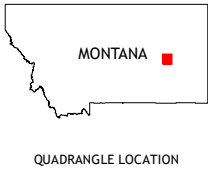
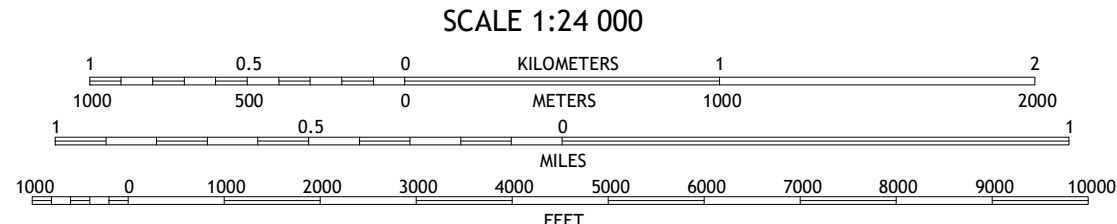
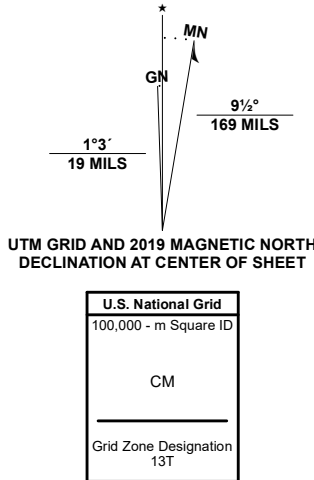


Produced by the United States Geological Survey

North American Datum of 1983 (NAD83)  
World Geodetic System of 1984 (WGS84), Projection and  
1 000-meter grid; Universal Transverse Mercator, Zone 13T  
This map is not a legal document. Boundaries may be  
generalized for this map scale. Private lands within government  
reservations may not be shown. Obtain permission before  
entering private lands.

Imagery.....NAIP, August 2015 - January 2016  
Roads.....U.S. Census Bureau, 2016  
Names.....GNIS, 1980 - 2011  
Hydrography.....National Hydrography Dataset, 2005 - 2019  
Contours.....National Elevation Dataset, 1999 - 2010  
Boundaries.....Multiple sources: see metadata file 2016 - 2019  
Public Land Survey System.....BLM, 2018  
Wetlands.....FWS National Wetlands Inventory 2005 - 2013



1	2	3
4	5	6
7	8	9

- Christenson Reservoir
- Hillside
- Coleman Coulee
- Needle Butte
- Red Buttes
- Rough Creek NE
- Van Burton Creek
- Alkali Creek

ROAD CLASSIFICATION	
Expressway	Local Connector
Secondary Hwy	Local Road
Ramp	4WD
Interstate Route	US Route
	State Route

