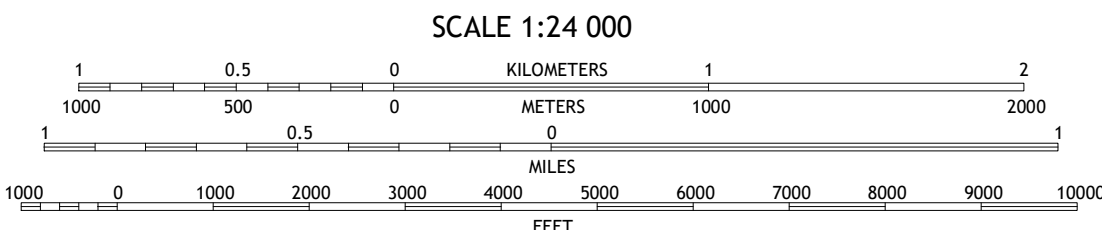


Imagery.....	NAIP, September 2015	January 2016
Roads.....	U.S. Census Bureau,	2016
Names.....	GNIS, 1980	1997
Hydrography.....	National Hydrography Dataset, 1899	2015
Contours.....	National Elevation Dataset,	2005
Boundaries.....	Multiple sources; see metadata file	2018
Public Land Survey System.....	BLM,	2018
Wetlands.....	FWS National Wetlands Inventory	1984
		1989



CONTOUR INTERVAL 20 FEET
NORTH AMERICAN VERTICAL DATUM OF 1988







This map was produced to conform with the
National Geospatial Program US Topo Product Standard, 2011.
A metadata file associated with this product is draft version 0.6.18






1	2	3
4		5
6	7	8

- 1 Chinook
- 2 Zurich
- 3 Fort Belknap Siding
- 4 Cleveland NW
- 5 Big Coulee
- 6 Cleveland
- 7 Miles Butte
- 8 Newhouse Reservoir

ROAD CLASSIFICATION

Expressway		Local Connector	
Secondary Hwy		Local Road	
Ramp		4WD	

 Interstate Route	 US Route	 State Route
--	--	---

CLEVELAND NE, MT
2020

