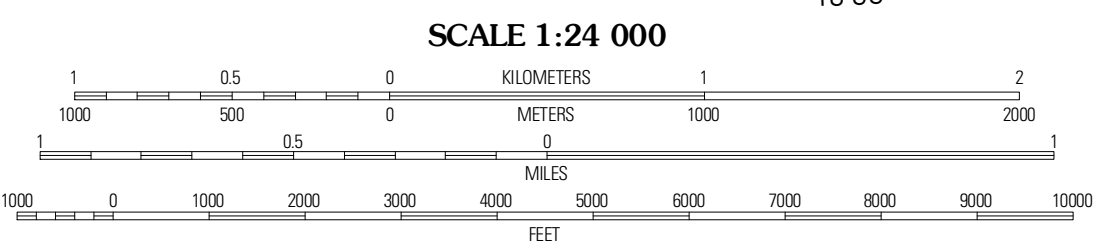
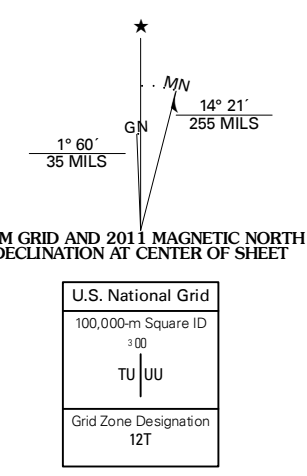
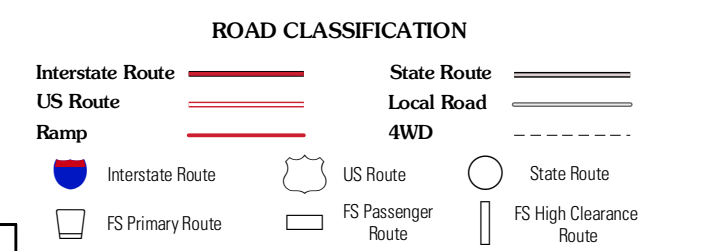
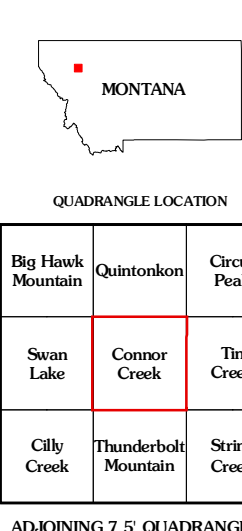


Produced by the United States Geological Survey  
North American Datum of 1983 (NAD83)  
Roads..... 1:2006-2010 Tele Atlas  
Roads within US Forest Service Lands..... FSTopo Data  
with limited Forest Service updates, 2009  
Names..... National Hydrography Dataset, 2010  
Hydrography..... National Hydrography Dataset, 2009  
Contours..... National Elevation Dataset, 1999  
Boundaries..... Census, IBWC, IBC, USGS, 1972 - 2010



CONTOUR INTERVAL 40 FEET  
NORTH AMERICAN VERTICAL DATUM OF 1988  
This map was produced to conform with version 0.5.10  
of the USGS US Topo Product Standard.  
A metadata file associated with this product is draft version 0.5.16



Check with local Forest Service unit  
for current travel conditions and restrictions.

**CONNOR CREEK, MT**  
2011

ADJOINING 7.5' QUADRANGLES

Big Hawk Mountain	Quintonson	Cheese Peak
Swan Lake	Connor Creek	Tim Creek
Cilly Creek	Thunderbolt Mountain	Spring Creek