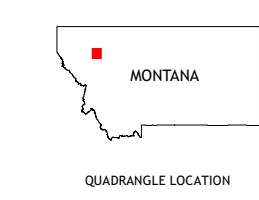
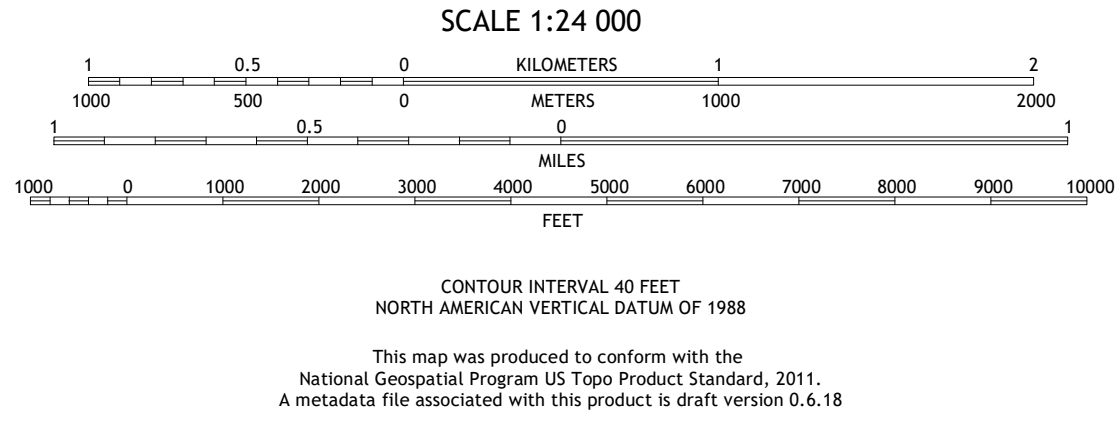
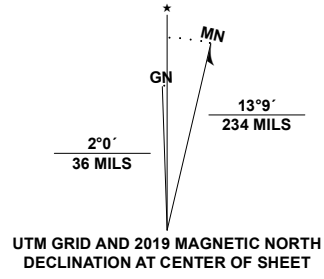


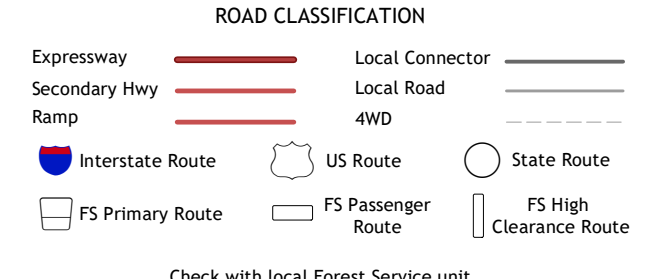
**Produced by the United States Geological Survey**  
North American Datum of 1983 (NAD83)  
World Geodetic System of 1984 (WGS84). Projection and  
1 000-meter grid/Universal Transverse Mercator, Zone 12T  
This map is not a legal document. Boundaries may be  
generalized for this map scale. Private lands within government  
reservations may not be shown. Obtain permission before  
entering private lands.

Imagery.....NAIP, Not Available  
Roads.....U.S. Census Bureau, Not Available  
Roads within US Forest Service Lands.....FSTopo Data  
with limited Forest Service updates, 2013  
Names.....GNIS, 1980 - 2020  
Hydrography.....National Hydrography Dataset, 2002 - 2019  
Contours.....National Elevation Dataset, 1999 - 2001  
Boundaries.....Multiple sources: see metadata file 2018, 2019  
Public Land Survey System.....BLM, 2018  
Wetlands.....FWS National Wetlands Inventory, 1984



1	2	3
4	5	6
7	8	9

1 Big Hawk Mountain  
2 Quinton  
3 Circus Peak  
4 Swan Lake  
5 Tia Creek  
6 Cilly Creek  
7 Thunderbolt Mountain  
8 String Creek



Check with local Forest Service unit  
for current travel conditions and restrictions.

CONNOR CREEK, MT  
2020

