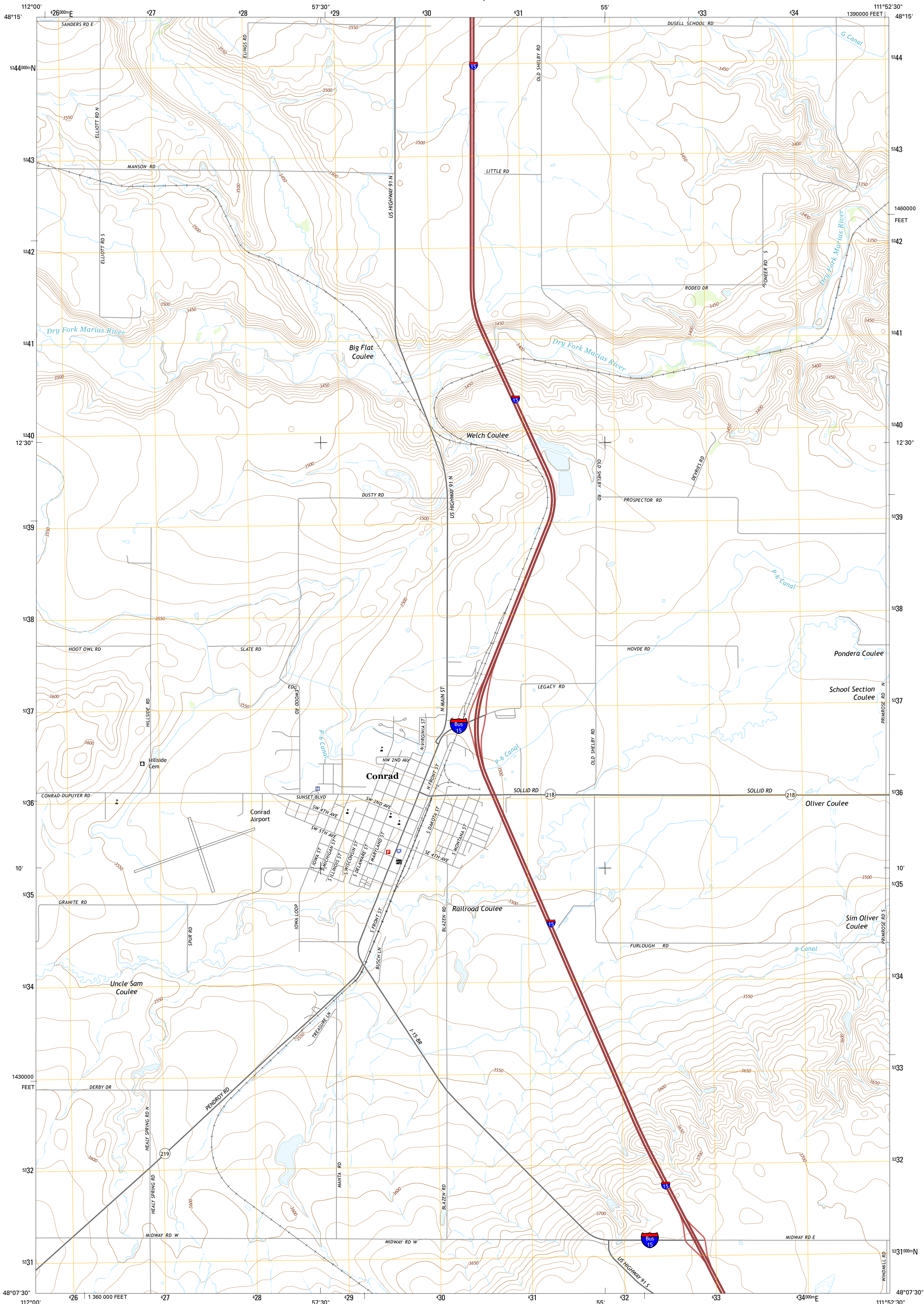




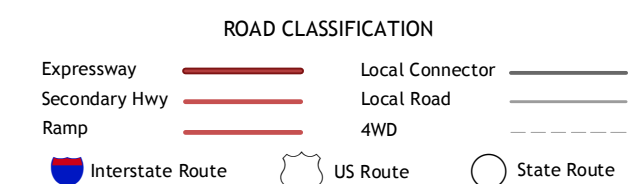
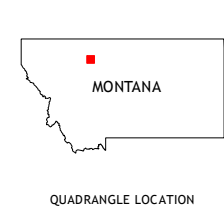
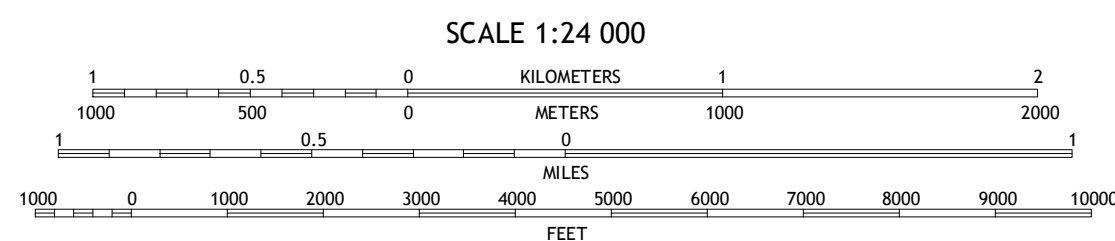
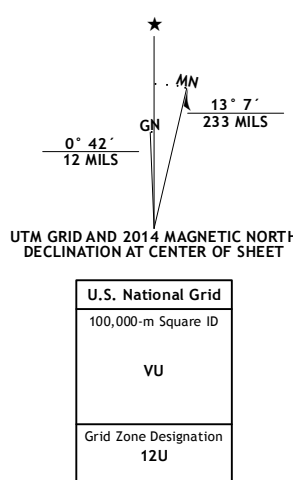
U.S. DEPARTMENT OF THE INTERIOR
U.S. GEOLOGICAL SURVEY



CONRAD QUADRANGLE
MONTANA-PONDERA CO.
7.5-MINUTE SERIES



Produced by the United States Geological Survey
North American Datum of 1983 (NAD83)
World Geodetic System of 1984 (WGS84). Projection and
1 000-meter grid: Universal Transverse Mercator, Zone 12U
10 000-foot ticks: Montana Coordinate System of 1983
This map is not a legal document. Boundaries may be
generalized for this map scale. Private lands within government
reservations may not be shown. Obtain permission before
entering private lands.



1	2	3	1 Belgian Hill
4	5	2 Pioneer School	
6	7	3 Ledger	
		4 Sam George Hill	
		5 Letz Lake	
		6 Gallup City	
		7 Conrad SW	
		8 Brady	

CONRAD, MT
2014

