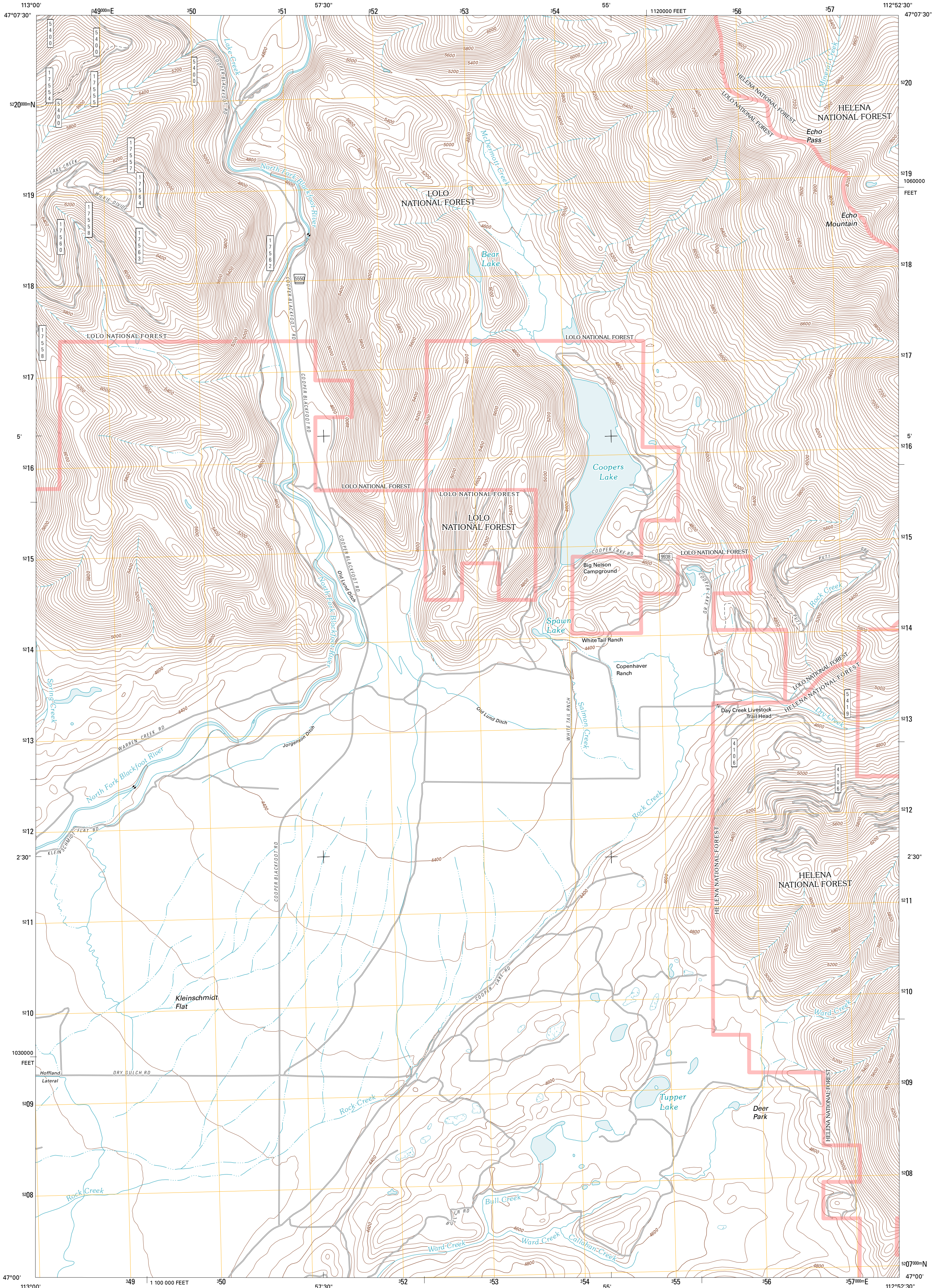




U.S. DEPARTMENT OF THE INTERIOR
U. S. GEOLOGICAL SURVEY

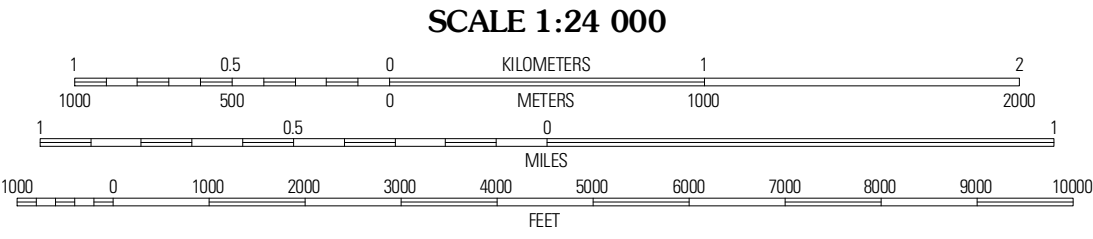
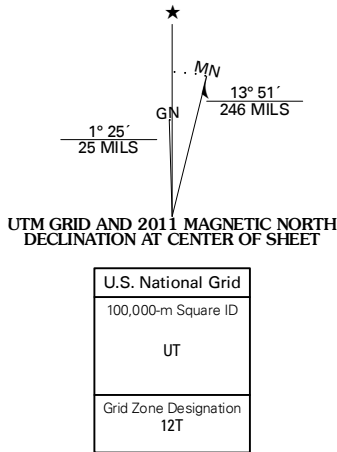


COOPERS LAKE QUADRANGLE
MONTANA-POWELL CO.
7.5-MINUTE SERIES

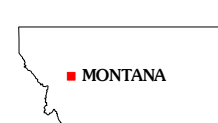


Produced by the United States Geological Survey
North American Datum of 1983 (NAD83)
Roads.....62006-2010 Tele Atlas
Roads within US Forest Service Lands.....FS Topo Data
with limited Forest Service updates, 2009
Names.....GNIS, 2010
Hydrography.....National Hydrography Dataset, 2009
Contours.....National Elevation Dataset, 2001
Boundaries.....Census, IBWC, IBC, USGS, 1972 - 2010

Imagery.....NAIP, July 2009
Roads.....62006-2010 Tele Atlas
Roads within US Forest Service Lands.....FS Topo Data
with limited Forest Service updates, 2009
Names.....GNIS, 2010
Hydrography.....National Hydrography Dataset, 2009
Contours.....National Elevation Dataset, 2001
Boundaries.....Census, IBWC, IBC, USGS, 1972 - 2010



CONTOUR INTERVAL 40 FEET
NORTH AMERICAN VERTICAL DATUM OF 1988
This map was produced to conform with version 0.5.10
of the USGS US Topo Product Standard.
A metadata file associated with this product is draft version 0.5.16



| Spread Mountain | Lake Mountain | Olson Peak |
|-----------------|-----------------|----------------|
| Quando Mountain | Coopers Lake | Arnsa Mountain |
| Browns Lake | Marcum Mountain | Moose Creek |

ROAD CLASSIFICATION
Interstate Route
US Route
Ramp
FS Primary Route
FS Passenger Route
State Route
Local Road
4WD
FS High Clearance Route
Check with local Forest Service unit for current travel conditions and restrictions.

COOPERS LAKE, MT
2011