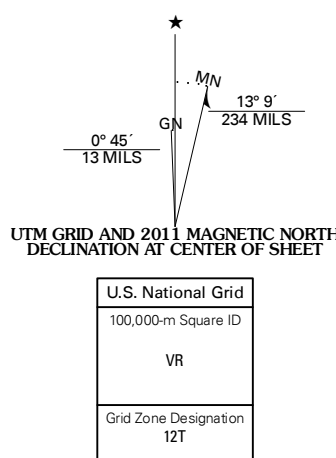
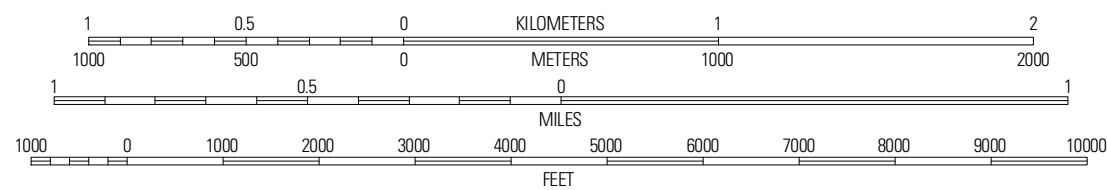


Produced by the United States Geological Survey
North American Datum of 1983 (NAD83)
World Geodetic System of 1984 (WGS84). Projection and
1 000-meter grid: Universal Transverse Mercator, Zone 12T
10 000-foot ticks: Montana Coordinate System of 1983

Imagery.....NAIP, July 2009
Roads.....©2006-2010 Tele Atlas
Roads within US Forest Service Lands.....FSTopo Data
with limited Forest Service updates, 2009
Names.....GNIS, 2010
Hydrography.....National Hydrography Dataset, 2009
Contours.....National Elevation Dataset, 2001
Boundaries.....Census, IBWC, IBC, USGS, 1972 - 2010

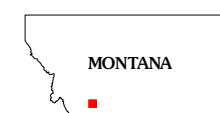


SCALE 1:24 000



CONTOUR INTERVAL 40 FEET
NORTH AMERICAN VERTICAL DATUM OF 1988





This map was produced to conform with version 0.5.10
of the USGS US Topo Product Standard.
The data file associated with this product is draft version 0.5.16









Old Baldy Mountain	Noble Peak	Potosi Peak
Sheridan	Copper Mountain	Ramshorn Mountain
Laurin Canyon	Alder	Virginia City

ADJOINING 7.5' QUADRANGLES

ROAD CLASSIFICATION

Interstate Route		State Route	
US Route		Local Road	
Ramp		4WD	

	Interstate Route		US Route		State Route
	FS Primary Route		FS Passenger Route		FS High Clearance Route

Check with local Forest Service unit
for current travel conditions and restrictions.

COPPER MOUNTAIN, MT
2011