

Produced by the United States Geological Survey North American Datum of 1983 (NAD83) World Geodetic System of 1984 (WGS84). Projection and 1 000-meter grid: Universal Transverse Mercator, Zone 12T 10 000-foot ticks: Montana Coordinate System of 1983

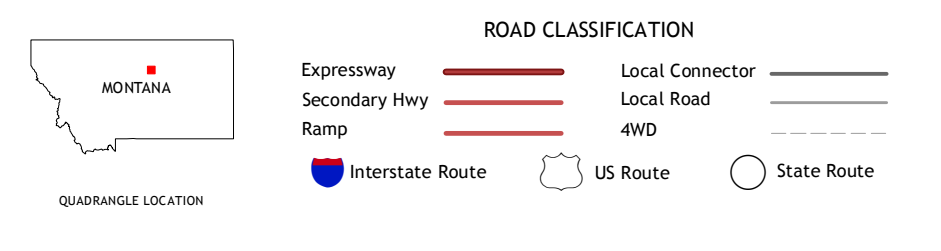
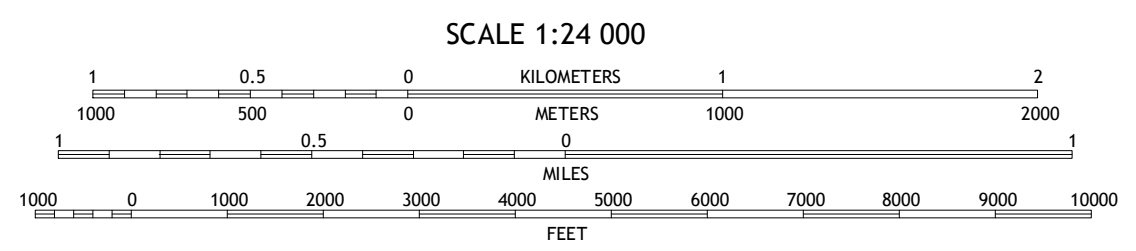
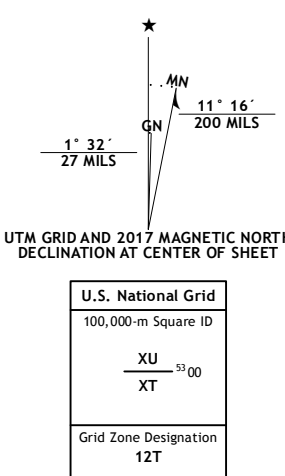


Table with 3 columns and 3 rows showing adjacent quadrangles: 1 Butch Reservoir, 2 John Coulee, 3 Crazyman Coulee, 4 Skurgeon Island, 5 Shetland Divide, 6 Reppe Butte, 7 Baker Monument, 8 Grand Island

COW ISLAND, MT 2017

