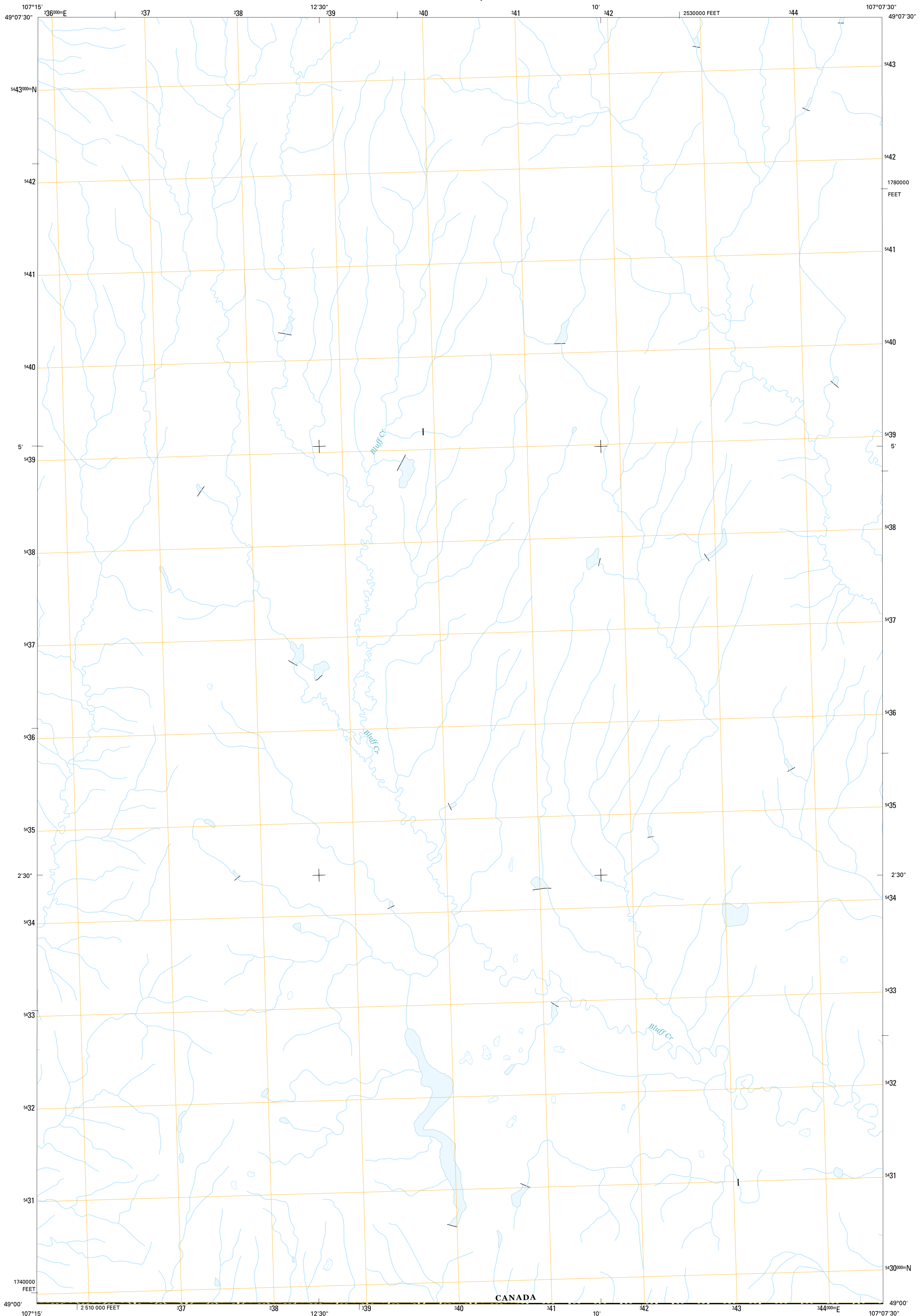




U.S. DEPARTMENT OF THE INTERIOR  
U.S. GEOLOGICAL SURVEY



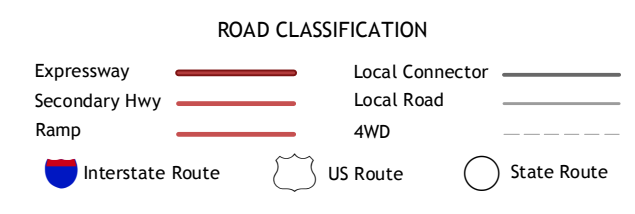
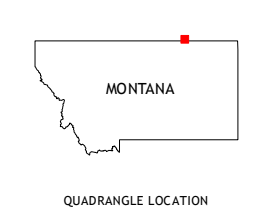
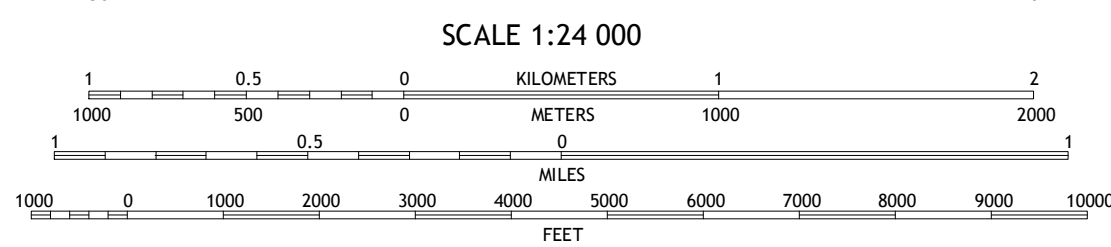
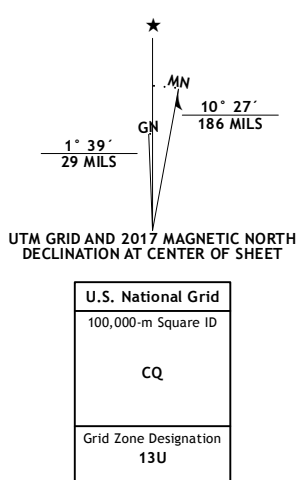
CROW CREEK DAM OE N QUADRANGLE  
MONTANA-SASKATCHEWAN  
7.5-MINUTE SERIES



Produced by the United States Geological Survey  
North American Datum of 1983 (NAD83)  
World Geodetic System of 1984 (WGS84). Projection and  
1 000-meter grid: Universal Transverse Mercator, Zone 13U  
10 000-foot ticks: Montana Coordinate System of 1983

This map is not a legal document. Boundaries may be  
generalized for this map scale. Private lands within government  
reservations may not be shown. Obtain permission before  
entering private lands.

Imagery.....NAIP, July 2011  
Roads.....U.S. Census Bureau, 2015 - 2016  
Names.....GNIS, 2016  
Hydrography.....National Hydrography Dataset, 2009  
Contours.....National Elevation Dataset, 2008  
Boundaries.....Multiple sources; see metadata file 1972 - 2016  
Public Land Survey System.....BLM, 2016  
Wetlands.....FWS National Wetlands Inventory 1977 - 2014



CONTOUR INTERVAL 20 FEET  
NORTH AMERICAN VERTICAL DATUM OF 1988

This map was produced to conform with the  
National Geospatial Program US Topo Product Standard, 2011.  
A metadata file associated with this product is draft version 0.6.19

|   |   |   |    |
|---|---|---|----|
| 1 | 2 | 3 | 4  |
| 4 | 5 | 6 | 7  |
| 7 | 8 | 9 | 10 |

ADJACENT QUADRANGLES

1 Thoeny Hills East OE N  
2 Thoeny Hills East  
3 Thoeny Hills East  
4 Thoeny Hills East  
5 Thoeny Hills East  
6 Thoeny Hills East  
7 Crow Creek Dam  
8 Black calf Reservoir

CROW CREEK DAM OE N, MT-SK  
2017

