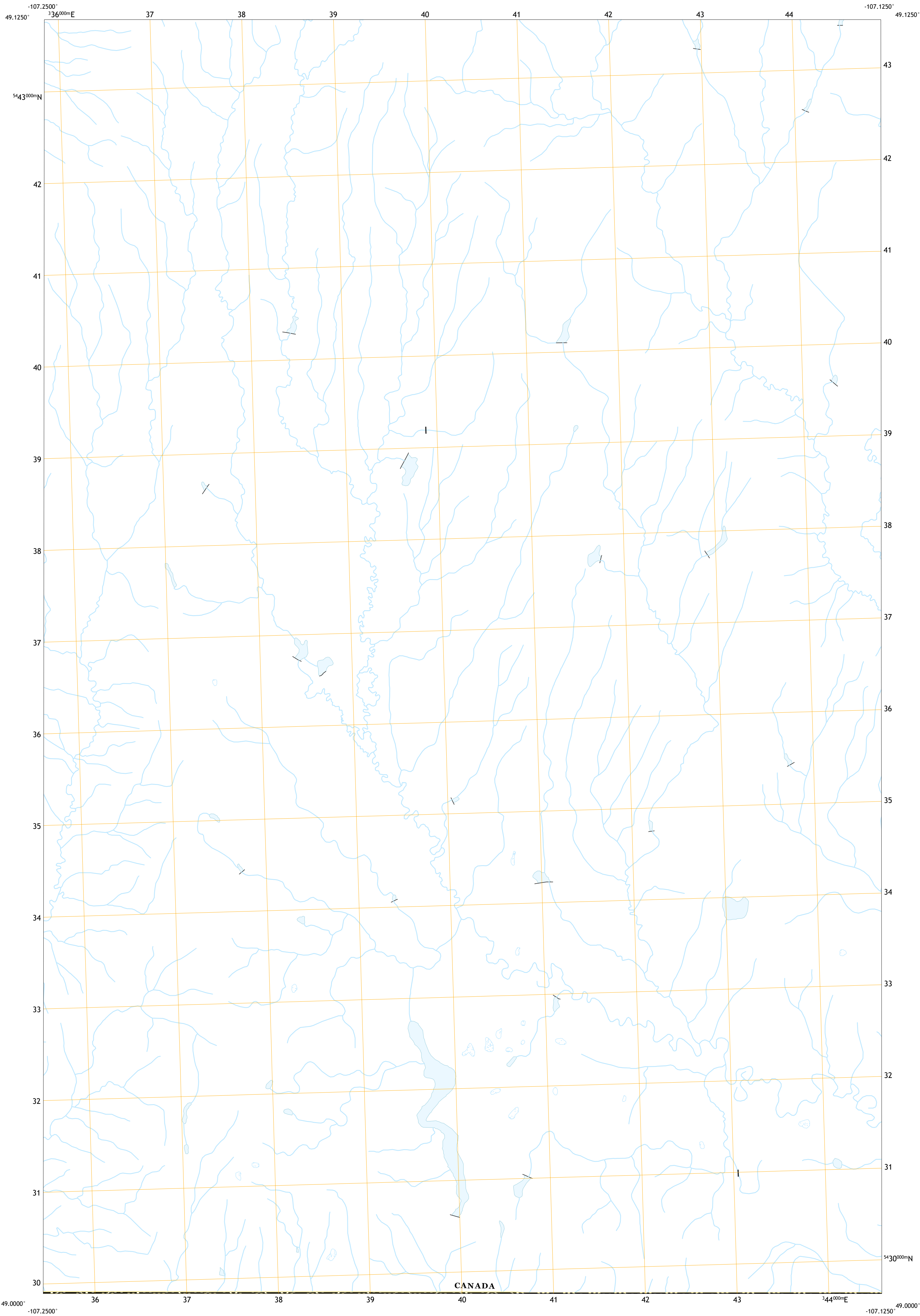




U.S. DEPARTMENT OF THE INTERIOR  
U.S. GEOLOGICAL SURVEY



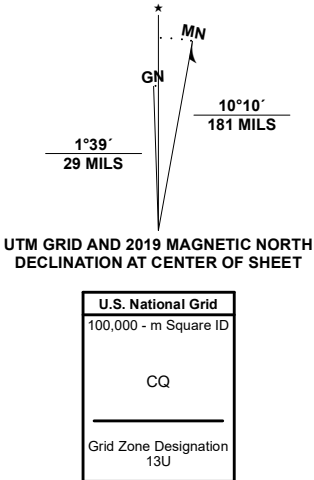
CROW CREEK DAM OE N QUADRANGLE  
MONTANA  
7.5-MINUTE SERIES



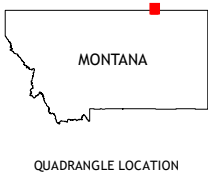
Produced by the United States Geological Survey

North American Datum of 1983 (NAD83)  
World Geodetic System of 1984 (WGS84) Projection and  
1 000-meter grid/Universal Transverse Mercator, Zone 13U  
This map is not a legal document. Boundaries may be  
generalized for this map scale. Private lands within government  
reservations may not be shown. Obtain permission before  
entering private lands.

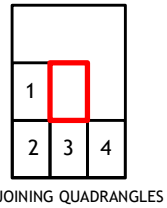
Imagery.....	NAIP, Not Available
Roads.....	U.S. Census Bureau, Not Available
Names.....	GNIS, Not Available
Hydrography.....	National Hydrography Dataset, 2005 - 2019
Contours.....	National Elevation Dataset, 2008
Boundaries.....	Multiple sources; see metadata file 2015
Public Land Survey System.....	BLM, 2018
Wetlands.....	FWS National Wetlands Inventory 1986



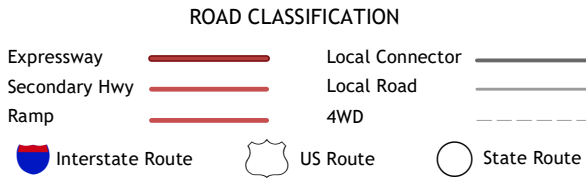
CONTOUR INTERVAL 20 FEET  
NORTH AMERICAN VERTICAL DATUM OF 1988  
This map was produced to conform with the  
National Geospatial Program US Topo Product Standard, 2011.  
A metadata file associated with this product is draft version 0.6.18



QUADRANGLE LOCATION



1 Thoeny Hills East OE N  
2 Thoeny Hills East  
3 Crow Creek Dam  
4 Black Calf Reservoir



CROW CREEK DAM OE N, MT, SK

2020

