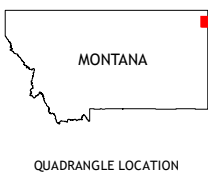
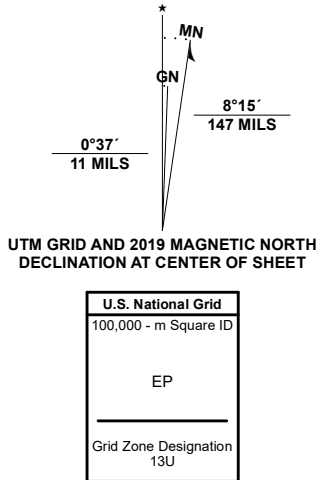


Produced by the United States Geological Survey

North American Datum of 1983 (NAD83)  
World Geodetic System of 1984 (WGS84), Projection and  
1 000-meter grid; Universal Transverse Mercator, Zone 13U  
This map is not a legal document. Boundaries may be  
generalized for this map scale. Private lands within government  
reservations may not be shown. Obtain permission before  
entering private lands.

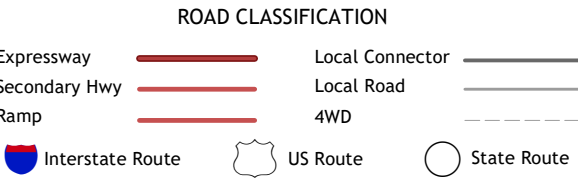
Imagery.....NAIP, September 2015 - January 2016  
Roads.....U.S. Census Bureau, 2016  
Names.....GNIS, 1980 - 2018  
Hydrography.....National Hydrography Dataset, 2005 - 2019  
Contours.....National Elevation Dataset, 2009  
Boundaries.....Multiple sources; see metadata file, 2018  
Public Land Survey System.....BLM, 2018  
Wetlands.....FWS National Wetlands Inventory, 1983



QUADRANGLE LOCATION

1	2	3
4	5	6
7	8	9

1 Reserve NE  
2 Coalridge  
3 Dominick Lake  
4 Reserve SE  
5 Brush Lake  
6 Capeneys Lake  
7 Sunnyside School  
8 Brush Mountain



DAGMAR, MT  
2020

