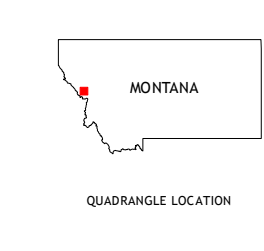
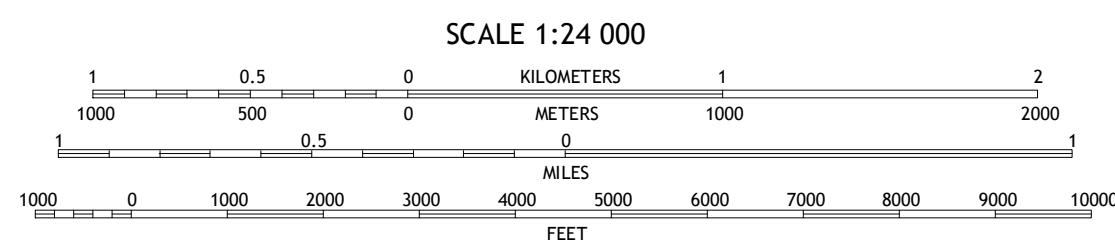
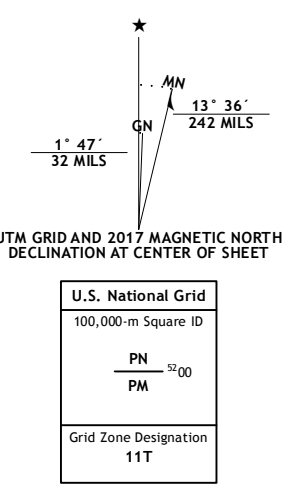


Produced by the United States Geological Survey North American Datum of 1983 (NAD83) World Geodetic System of 1984 (WGS84), Projection and 1000-meter grid: Universal Transverse Mercator, Zone 11T 10 000-foot ticks: Montana Coordinate System of 1983



ROAD CLASSIFICATION table listing symbols for Expressway, Secondary Hwy, Ramp, Interstate Route, US Route, FS Primary Route, Local Connector, Local Road, 4WD, US Route, FS Passenger Route, State Route, FS High, and Clearance Route.

ADJOINING QUADRANGLES table listing adjacent quadrangles: 1 Tarkio, 2 Stark South, 3 Alberton, 4 Williams Peak, 5 Petty Mountain, 6 White Mountain, 7 Lupine Creek, 8 Garden Point.

DEER PEAK, MT 2017

