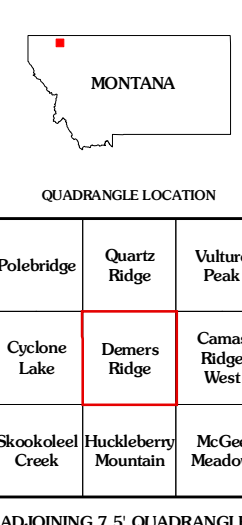
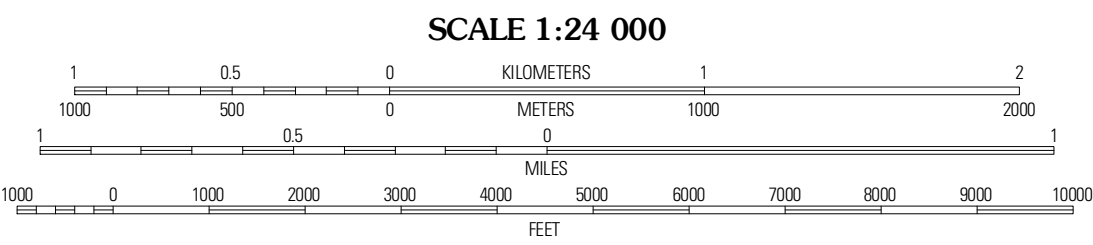
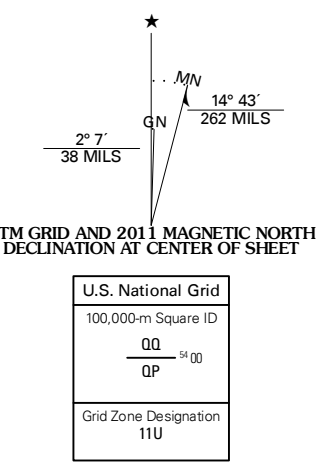


Produced by the United States Geological Survey
North American Datum of 1983 (NAD83)
Base: ©2006-2010 Title Atlas
Roads within US Forest Service Lands, ©2009
with limited Forest Service updates, 2009
Names: ©2009-2010 GNS, 2010
Hydrography: ©2009 National Hydrography Dataset, 2009
Contours: ©2001 National Elevation Dataset, 2001
Boundaries: ©2001 Census, IBWC, IBC, USGS, 1972 - 2010



ROAD CLASSIFICATION

Interstate Route	State Route
US Route	Local Road
Ramp	4WD
FS Primary Route	US Route
	FS Passenger Route
	FS High Clearance Route

Check with local Forest Service unit for current travel conditions and restrictions.

DEMERS RIDGE, MT
2011

ADJOINING 7.5' QUADRANGLES

Polebridge	Quartz Ridge	Valure Peak
Cyclone Lake	Demers Ridge	Camas Ridge West
Skokolai Creek	Huckleberry Mountain	McGee Meadow

CONTOUR INTERVAL 40 FEET
NORTH AMERICAN VERTICAL DATUM OF 1988
This map was produced to conform with version 0.5.10 of the USGS US Topo Product Standard.
A metadata file associated with this product is draft version 0.5.16