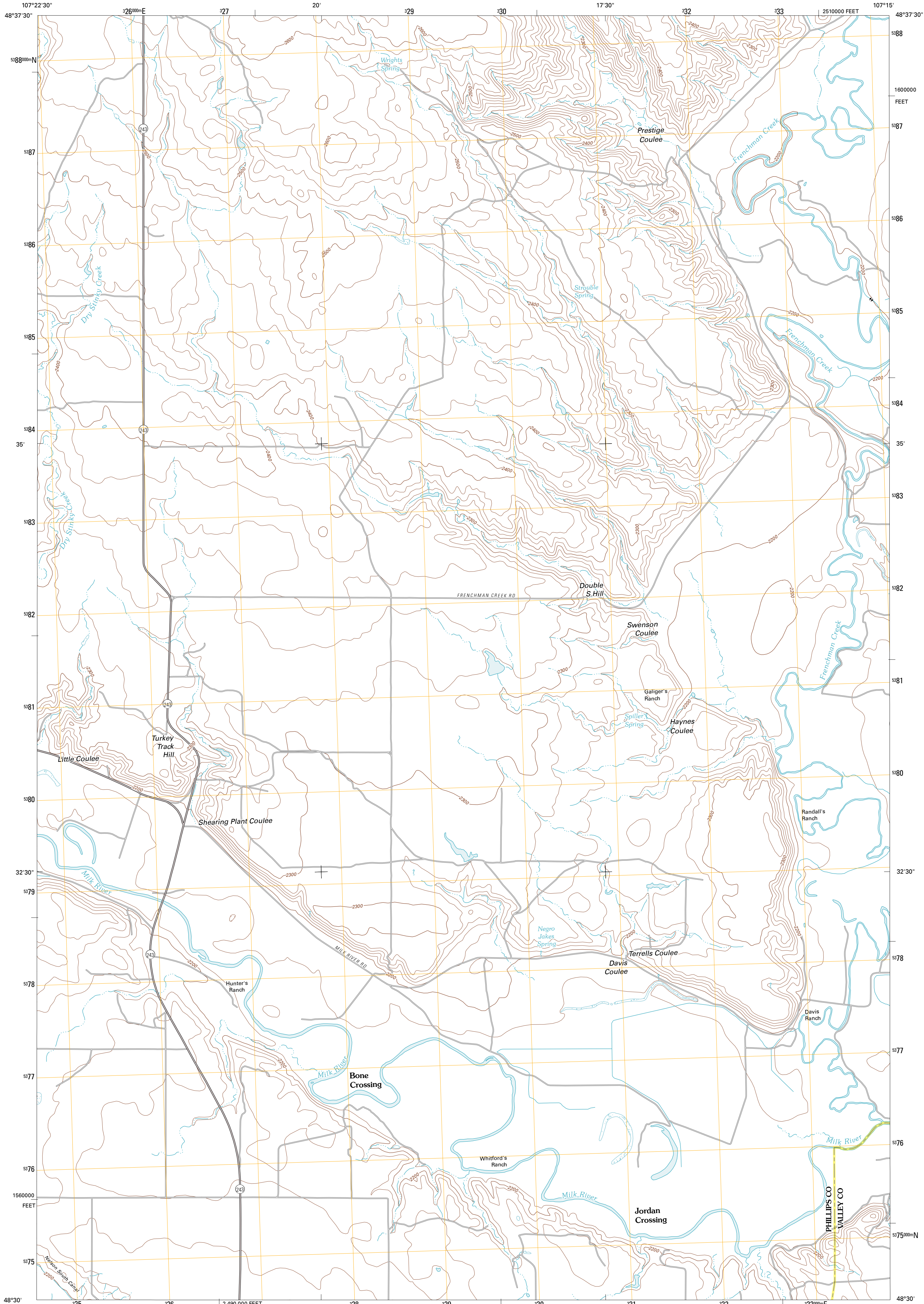




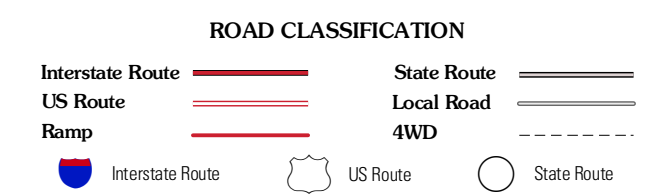
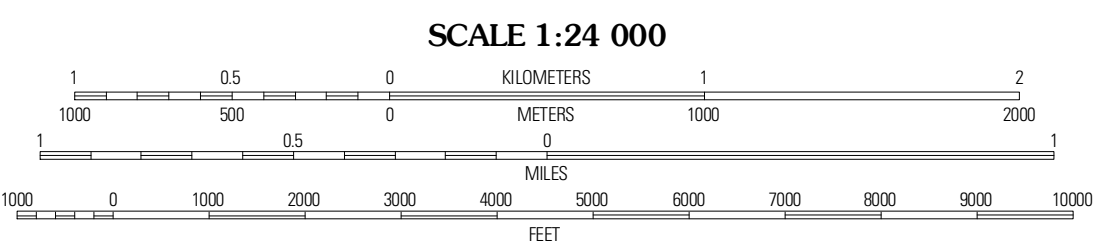
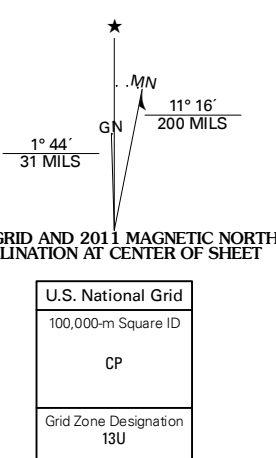
U.S. DEPARTMENT OF THE INTERIOR
U. S. GEOLOGICAL SURVEY



DOUBLE S HILL QUADRANGLE
MONTANA
7.5-MINUTE SERIES



Produced by the United States Geological Survey
North American Datum of 1983 (NAD83)
World Geodetic System of 1984 (WGS84). Projection and
1 000-meter grid: Universal Transverse Mercator, Zone 13U
10 000-foot ticks: Montana Coordinate System of 1983



Imagery.....NAIP, July 2009
Roads.....©2006-2010 Tele Atlas
Names.....©2010 GNS
Hydrography.....National Hydrography Dataset, 2009
Contours.....National Elevation Dataset, 1999
Boundaries.....Census, IBWC, IBC, USGS, 1972 - 2010

U.S. National Grid	11° 16'
100,000-m Square ID	CP
Grid Zone Designation	13U

CONTOUR INTERVAL 20 FEET
NORTH AMERICAN VERTICAL DATUM OF 1988
This map was produced to conform with version 0.5.10
of the USGS US Topo Product Standard.
A metadata file associated with this product is draft version 0.5.16

Forks	Percepsie Coulee	Genevieve
Cole	Double S Hill	Bombard Bridge
Robinson Ranch	Saco	Hrusaka NW

ADJOINING 7.5 QUADRANGLES

DOUBLE S HILL, MT
2011