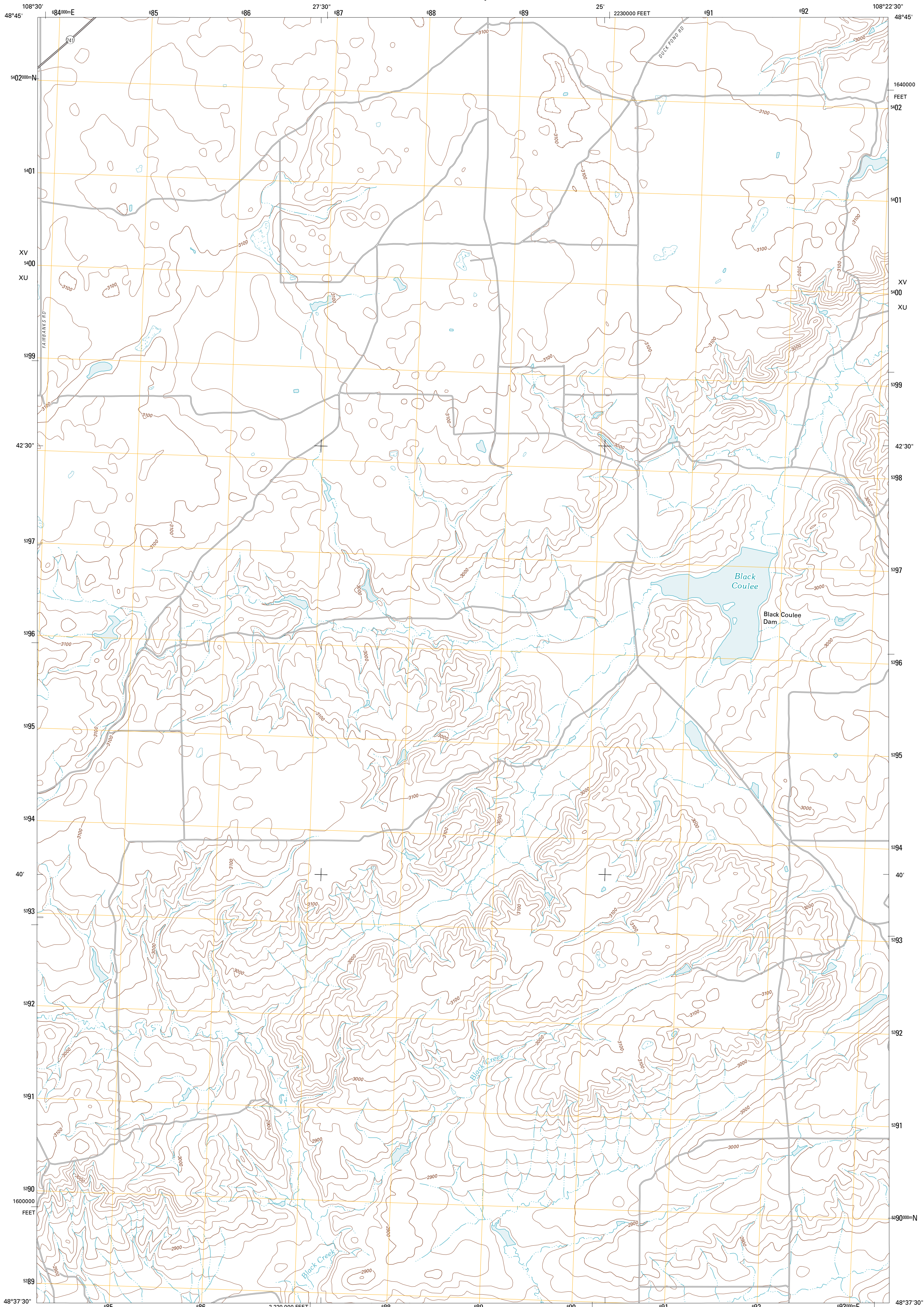




U.S. DEPARTMENT OF THE INTERIOR  
U. S. GEOLOGICAL SURVEY



DOWN RESERVOIR NW QUADRANGLE  
MONTANA-BLAINE CO.  
7.5-MINUTE SERIES

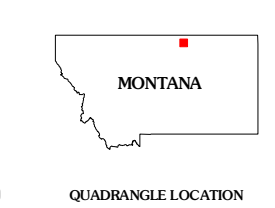
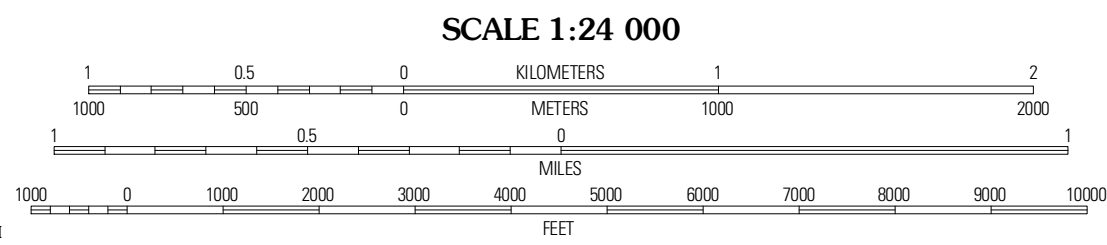


Produced by the United States Geological Survey  
North American Datum of 1983 (NAD83)  
World Geodetic System of 1984 (WGS84). Projection and  
1 000-meter grid: Universal Transverse Mercator, Zone 12U  
10 000-foot ticks: Montana Coordinate System of 1983

Imagery.....NAIP, July 2009  
Roads.....©2006-2010 Tele Atlas  
Names.....National Hydrography Dataset, 2010  
Hydrography.....National Hydrography Dataset, 2009  
Contours.....National Elevation Dataset, 2005  
Boundaries.....Census, IBWC, IBC, USGS, 1972 - 2010

UTM GRID AND 2011 MAGNETIC NORTH  
DECLINATION AT CENTER OF SHEET

U.S. National Grid	M 11	111 57
100,000-meter Square ID	XV	10
Grid Zone Designation	12U	



ROAD CLASSIFICATION

Interstate Route	State Route
US Route	Local Road
Ramp	IWD

QUADRANGLE LOCATION

Hogland SE	Turner	Turner SE
Hareback Lake	Down Reservoir NW	Down Reservoir NE
Wayne Creek SE	Down Reservoir SW	Down Reservoir

CONTOUR INTERVAL 20 FEET  
NORTH AMERICAN VERTICAL DATUM OF 1988

This map was produced to conform with version 0.5.10  
of the USGS US Topo Product Standard.  
A metadata file associated with this product is draft version 0.5.16

DOWN RESERVOIR NW, MT  
2011