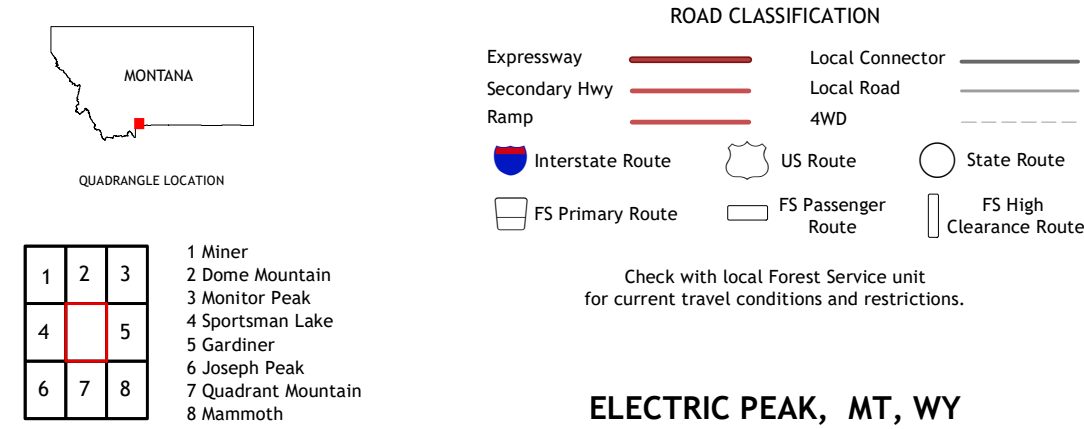
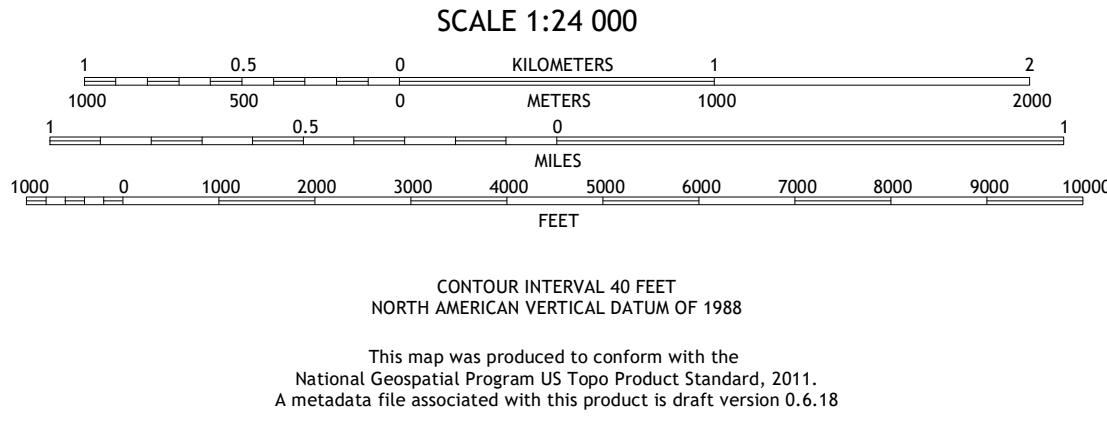
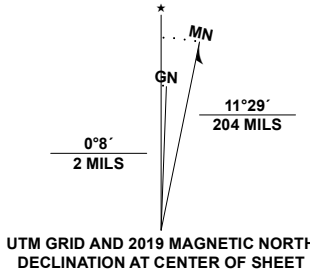


Produced by the United States Geological Survey

North American Datum of 1983 (NAD83)  
World Geodetic System of 1984 (WGS84). Projection and  
1 000-meter grid/Universal Transverse Mercator, Zone 12T  
This map is not a legal document. Boundaries may be  
generalized for this map scale. Private lands within government  
reservations may not be shown. Obtain permission before  
entering private lands.

Imagery.....NAIP, September 2015 - November 2015  
Roads.....U.S. Census Bureau, 2017  
Roads within US Forest Service Lands.....FSTopo Data  
Names.....with limited Forest Service updates, 2013  
Contours.....GNIS, 1980 - 2019  
Hydrography.....National Hydrography Dataset, 2002  
Boundaries.....National Elevation Dataset, 1999 - 2000  
Public Land Survey System.....see metadata file  
Wetlands.....BLM, 2017 - 2018  
Wetlands.....FWS National Wetlands Inventory 2005 - 2006



ELECTRIC PEAK, MT, WY  
2020

