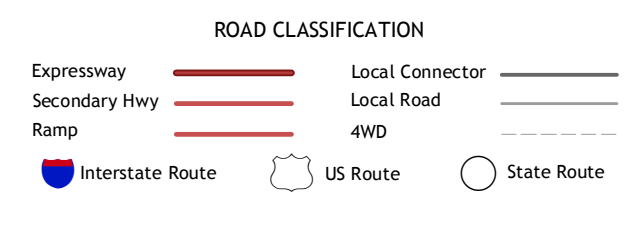
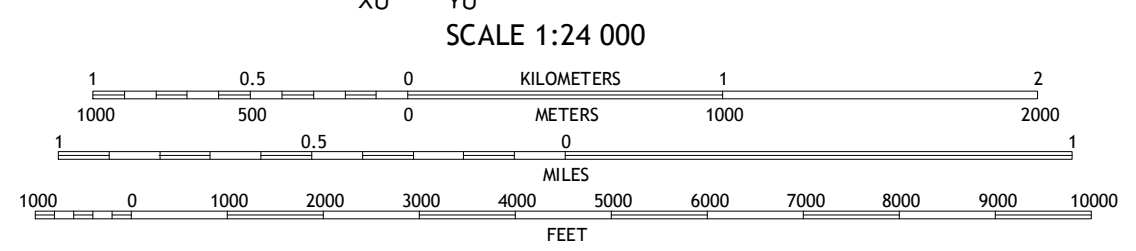
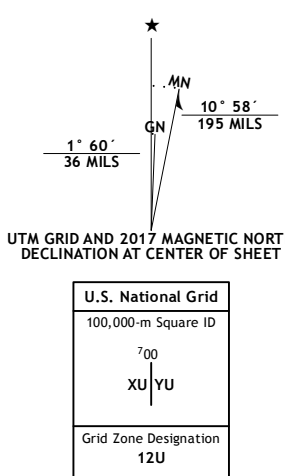


Produced by the United States Geological Survey
 North American Datum of 1983 (NAD83)
 North American Datum of 1983 (NAD83)
 World Geodetic System of 1984 (WGS84). Projection and
 1 000-meter grid: Universal Transverse Mercator, Zone 12U
 10 000-foot ticks: Montana Coordinate System of 1983

This map is not a legal document. Boundaries may be
 generalized for this map scale. Private lands within government
 reservations may not be shown. Obtain permission before
 entering private lands.

Imagery.....NAIP, January 2016
 Roads.....U.S. Census Bureau, 2015 2016
 Names.....GNIS, 2016
 Hydrography.....National Hydrography Dataset, 2016
 Contours.....National Elevation Dataset, 1999
 Boundaries.....Multiple sources; see metadata file 1972 - 2016
 Public Land Survey System.....BLM, 2016
 Wetlands.....FWS National Wetlands Inventory 1977 - 2014



ADJOINING QUADRANGLES

1	2	3
4	5	6
7	8	

1 Big Flat West
 2 Big Flat East
 3 Wild Horse Reservoir
 4 Ball Coulee
 5 Phillips
 6 Bear Mountain
 7 Coburn Butte
 8 Veseth Reservoir

ESTER LAKE, MT
 2017

