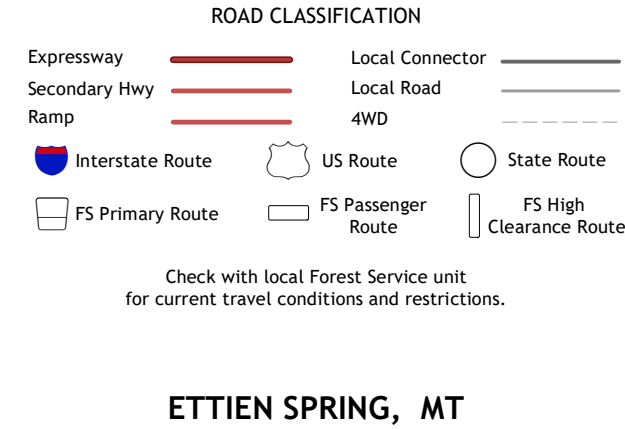
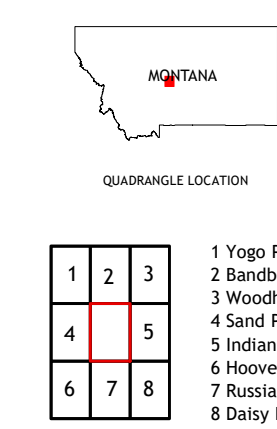
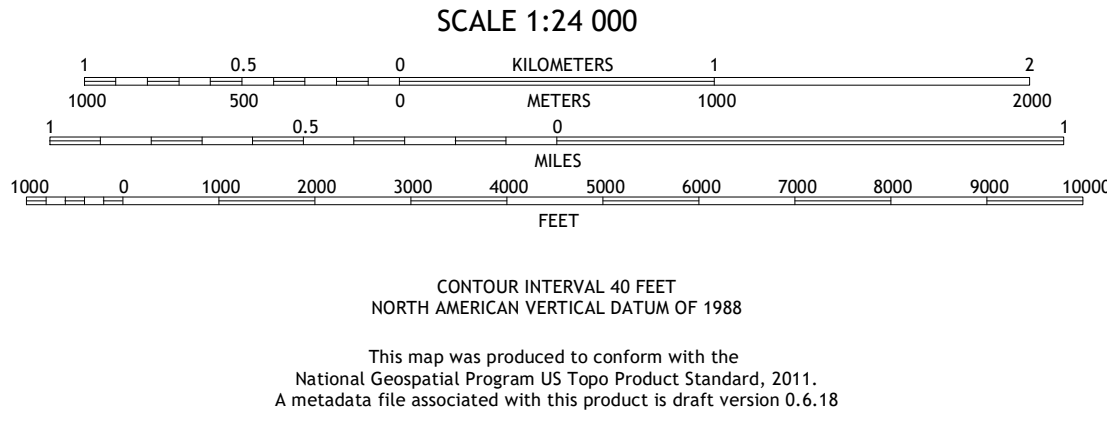
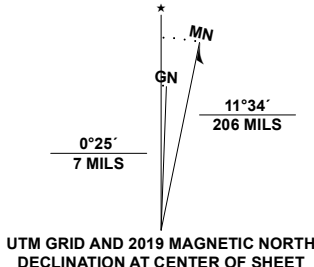


Produced by the United States Geological Survey

North American Datum of 1983 (NAD83)  
World Geodetic System of 1984 (WGS84). Projection and  
1 000-meter grid: Universal Transverse Mercator, Zone 12T  
This map is not a legal document. Boundaries may be  
generalized for this map scale. Private lands within government  
reservations may not be shown. Obtain permission before  
entering private lands.

Imagery.....NAIP, July 2015 - September 2015  
Roads.....U.S. Census Bureau, Not Available  
Roads within US Forest Service Lands.....FS Topo Data  
Names.....with limited Forest Service updates, 2014  
Contours.....GNIS, 1980 - 2020  
Hydrography.....National Hydrography Dataset, 1899 - 2019  
Public Land Survey System.....National Elevation Dataset, 2006  
Wetlands.....Multiple sources: see metadata file, 2018, 2019  
Wetlands.....BLM, 2018  
Wetlands.....FWS National Wetlands Inventory, 2009



ETTIEEN SPRING, MT  
2020

