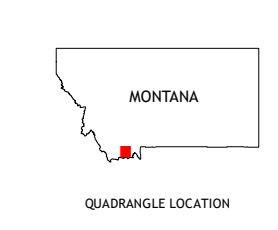
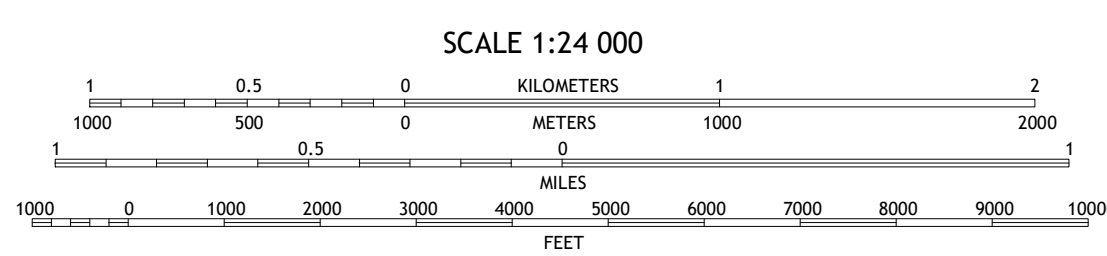
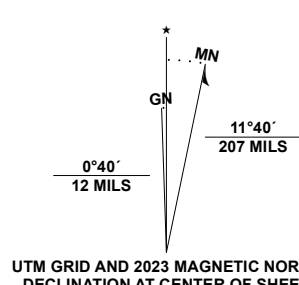


Produced by the United States Geological Survey

North American Datum of 1983 (NAD83) World Geodetic System of 1984 (WGS84) Projection and 1 000-meter grid; Universal Transverse Mercator, Zone 12T

This map is not a legal document. Boundaries may be generalized for this map scale. Private lands within government reservations may not be shown. Obtain permission before entering private lands.

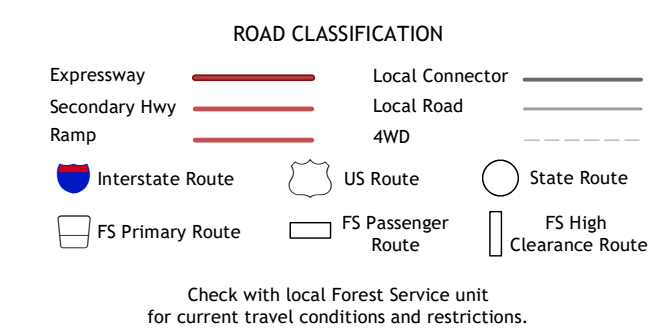
Imagery: NAIP, October 2017 - January 2018; Roads: U.S. Census Bureau, Not Available; Roads within US Forest Service Lands: FS Topo Data with limited Forest Service updates, 2013



ADJOINING QUADRANGLES

1	2	3
4	5	6
7	8	

1 Spur Mountain  
2 Iron Creek  
3 Big Horn Mountain  
4 Stonehouse Mountain  
5 Windy Hill  
6 Antelope Peak  
7 Metzger Creek  
8 Lower Red Rock Lake



EUREKA BASIN, MT 2024

