


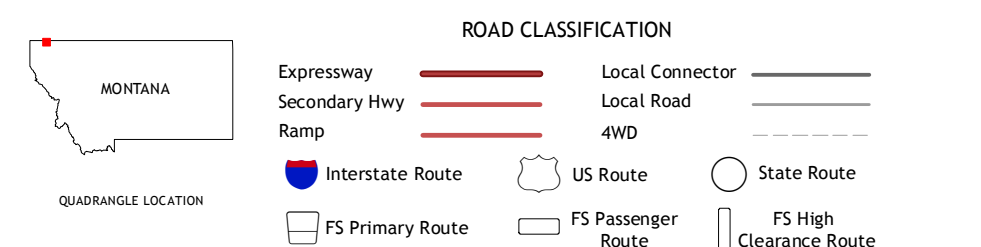
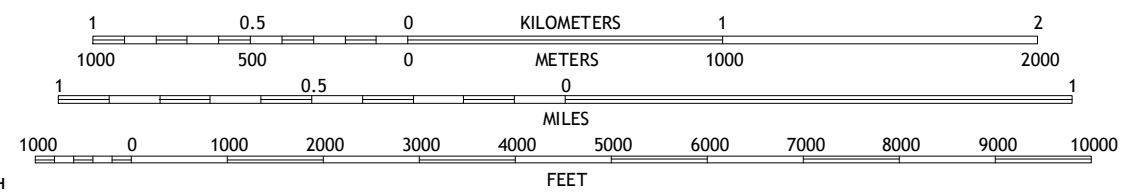
Produced by the United States Geological Survey
North American Datum of 1983 (NAD83)
World Geodetic System of 1984 (WGS84). Projection and
1 000-meter grid: Universal Transverse Mercator, Zone 11U
10 000-foot ticks: Montana Coordinate System of 1983

This map is not a legal document. Boundaries may be
generalized for this map scale. Private lands within government
reservations may not be shown. Obtain permission before
entering private lands.

ImageryNIP	October	2013
RoadsU.S. Census Bureau	2015	2016
Roads within US Forest Service LandsFSTopo	Data	
	with limited Forest Service updates	2012	2016
NamesGNIS	2016	
HydrographyNational Hydrography Dataset	2013	
ContoursNational Elevation Dataset	2000	
BoundariesMultiple sources; see metadata file	1972-2016	
Public Land Survey SystemBLM	2016	
WetlandsFWS National Wetlands Inventory	1977	2014



SCALE 1:24 000



CONTOUR INTERVAL 20 FEET
NORTH AMERICAN VERTICAL DATUM OF 1988

This map was produced to conform with the
National Geospatial Program US Topo Product Standard, 2011.
A metadata file associated with this product is draft version 0.6.19

1	2	3	1
4	5	6	2
7	8	9	3

ADJOINING QUADRANGLES

Check with local Forest Service unit
for current travel conditions and restrictions.

EUREKA NORTH, MT-BC
2017

