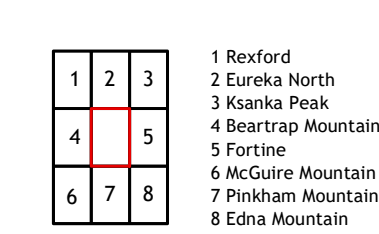
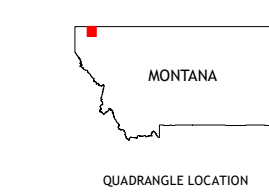
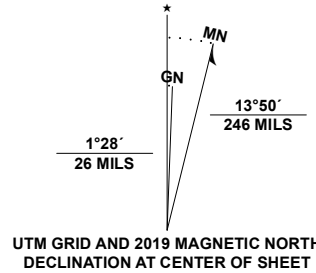


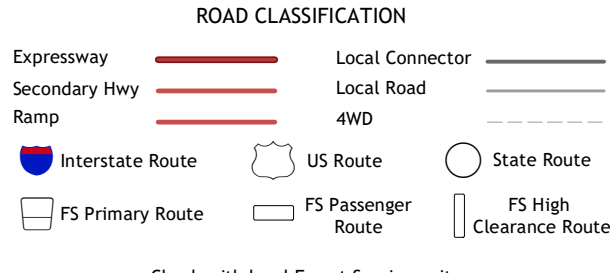
Produced by the United States Geological Survey

North American Datum of 1983 (NAD83)
World Geodetic System of 1984 (WGS84). Projection and
1 000-meter grid: Universal Transverse Mercator, Zone 11U
This map is not a legal document. Boundaries may be
generalized for this map scale. Private lands within government
reservations may not be shown. Obtain permission before
entering private lands.

Imagery.....NAIP, Not Available
Roads.....U.S. Census Bureau, 2016
Roads within US Forest Service Lands.....FSTopo Data
with Limited Forest Service updates, 2013 - 2017
Names.....GNIS, 1980 - 2019
Hydrography.....National Hydrography Dataset, 2002 - 2019
Contours.....National Elevation Dataset, 2003 - 2006
Boundaries.....Multiple sources: see metadata file 2018, 2019
Public Land Survey System.....BLM, 2018
Wetlands.....FWS National Wetlands Inventory, 2009



1 Rexford
2 Eureka North
3 Skanska Peak
4 Beartrap Mountain
5 Fortine
6 McGuire Mountain
7 Pinkham Mountain
8 Edna Mountain



Check with local Forest Service unit
for current travel conditions and restrictions.

EUREKA SOUTH, MT
2020

