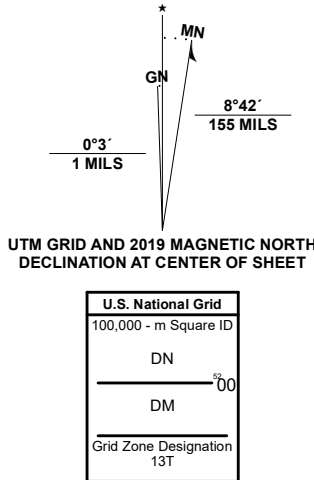


Produced by the United States Geological Survey

North American Datum of 1983 (NAD83)
World Geodetic System of 1984 (WGS84). Projection and
1 000-meter grid: Universal Transverse Mercator, Zone 13T

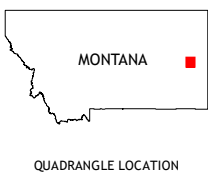
This map is not a legal document. Boundaries may be
generalized for this map scale. Private lands within government
reservations may not be shown. Obtain permission before
entering private lands.

Imagery.....	NAP, October 2015 - January 2016	2016
Roads.....	U.S. Census Bureau,	2016
Names.....	GNIS,	2009
Hydrography.....	National Hydrography Dataset, 2003 -	2009
Contours.....	National Elevation Dataset,	2009
Boundaries.....	Multiple sources; see metadata file 2018 -	2019
Public Land Survey System.....	BLM,	2016
Wetlands.....	FWS National Wetlands Inventory 1980 -	2008



CONTOUR INTERVAL 20 FEET
NORTH AMERICAN VERTICAL DATUM OF 1988

This map was produced to conform with the
National Geospatial Program US Topo Product Standard, 2011.
A metadata file associated with this product is draft version 0.6.18



1	2	3
4		5
6	7	8




1 Lindsay S
2 Upper Cr
3 Pleasant
4 Hendricks
5 Marsh
6 Fallon SW
7 Fallon
8 Marsh SW

JOINING QUADRANGLES

1 Lindsay SW
2 Upper Cracker Box School
3 Pleasant View
4 Hendrickson Coulee
5 Marsh
6 Fallon SW
7 Fallon
8 Marsh SW

ROAD CLASSIFICATION

Expressway		Local Connector	
Secondary Hwy		Local Road	
Ramp		4WD	

 Interstate Route  US Route  State Route

FALLON NE, MT
2020

