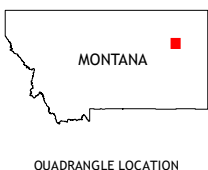
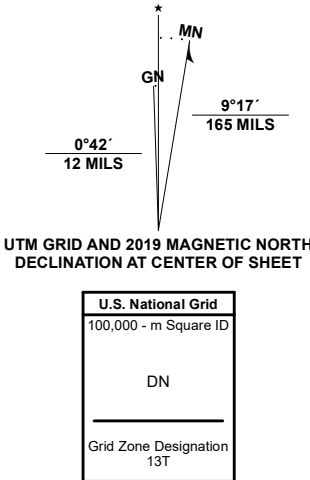


Produced by the United States Geological Survey
North American Datum of 1983 (NAD83)
World Geodetic System of 1984 (WGS84), Projection and
1 000-meter grid; Universal Transverse Mercator, Zone 13T
This map is not a legal document. Boundaries may be
generalized for this map scale. Private lands within government
reservations may not be shown. Obtain permission before
entering private lands.
Imagery.....NAIP, September 2015 - January 2016
Roads.....U.S. Census Bureau, 2016
Names.....GNIS, 1980
Hydrography.....National Hydrography Dataset, 1899 - 2019
Contours.....National Elevation Dataset, 2009
Boundaries.....Multiple sources; see metadata file 2018, 2019
Public Land Survey System.....BLM, 2018
Wetlands.....FWS National Wetlands Inventory, 2005



QUADRANGLE LOCATION

1	2	3
4	5	6
7	8	9

1 Willis Buttes
2 Shade Creek
3 Sadie Coulee
4 Crow Springs
5 Pedigo Coulee
6 Rodgers Hall
7 Weldon
8 North Fork Horse Creek

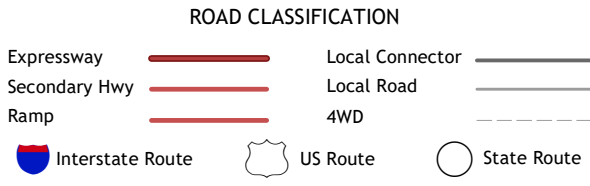


FIGURE EIGHT CREEK, MT
2020



NSN 7560-01-080-9176-4101
NCA REF NO. USGS X24 K 15251