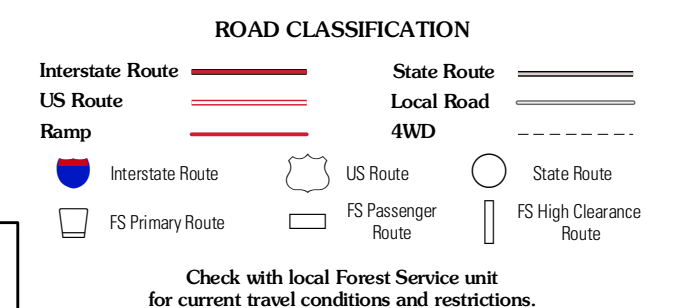
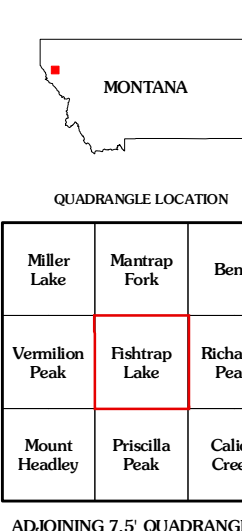
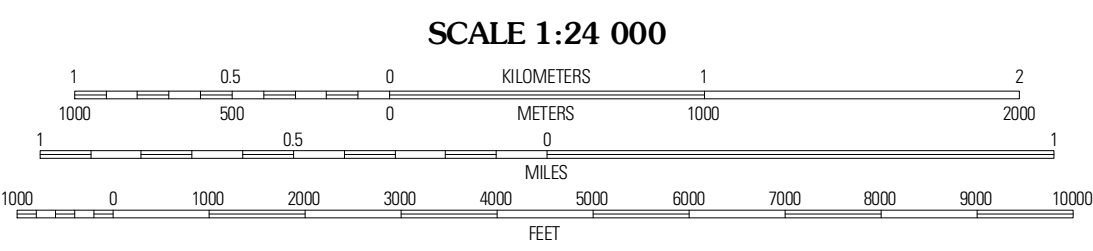
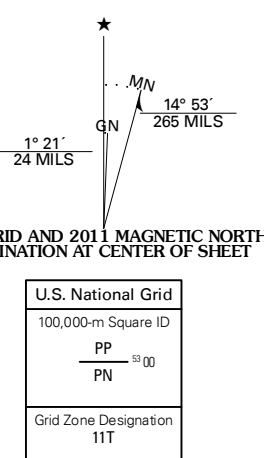


Produced by the United States Geological Survey
North American Datum of 1983 (NAD83)
Roads..... 2006-2010 Tele Atlas
World Geodetic System of 1984 (WGS84). Projection and
1 000-meter grid. Universal Transverse Mercator. Zone 11T
10 000-foot ticks. Montana Coordinate System of 1983

Imagery..... NAIIP, July 2009
Roads..... 2006-2010 Tele Atlas
Names within US Forest Service Lands..... FSTopo Data
with limited Forest Service updates, 2009
Names..... GNIS, 2010
Hydrography..... National Hydrography Dataset, 2009
Contours..... National Elevation Dataset, 2005
Boundaries..... Census, IBWC, IBC, USGS, 1972 - 2010



FISHTRAP LAKE, MT
2011