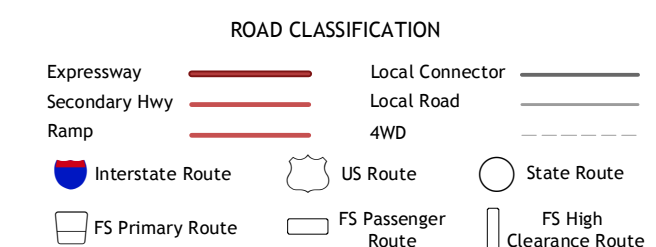
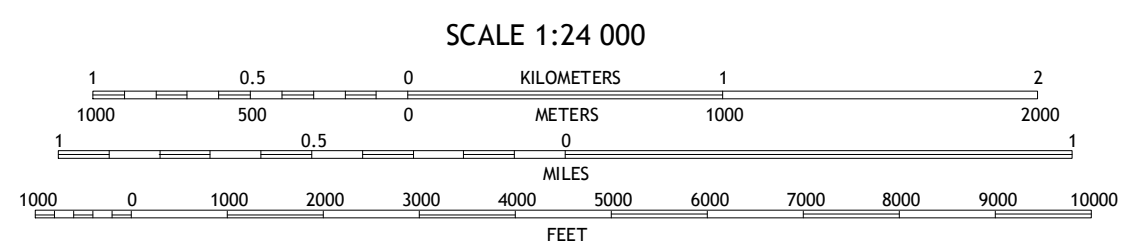
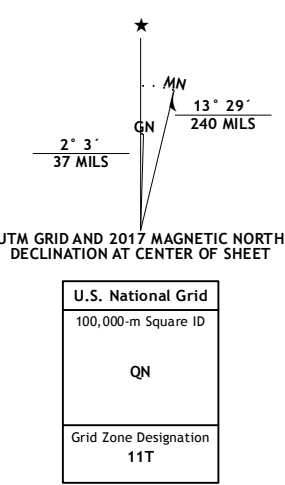


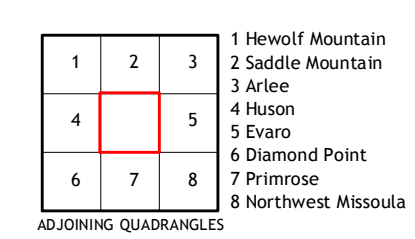
Produced by the United States Geological Survey North American Datum of 1983 (NAD83) World Geodetic System of 1984 (WGS84). Projection and 1000-meter grid: Universal Transverse Mercator, Zone 11T 10 000-foot ticks: Montana Coordinate System of 1983.

This map is not a legal document. Boundaries may be generalized for this map scale. Private lands within government reservations may not be shown. Obtain permission before entering private lands.

Imagery: NAIP, October 2013
Roads: U.S. Census Bureau, 2015 - 2016
Roads within US Forest Service Lands: FS Topo Data with limited Forest Service updates, 2012 - 2016
Names: GNS, 2016
Hydrography: National Hydrography Dataset, 2013
Contours: National Elevation Dataset, 1999
Boundaries: Multiple sources; see metadata file 1972 - 2016
Public Land Survey System: BLM, 2016
Wetlands: FWS National Wetlands Inventory 1977 - 2014



Check with local Forest Service unit for current travel conditions and restrictions.



FRENCHTOWN, MT 2017

