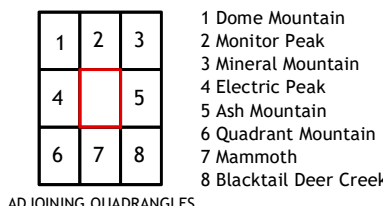
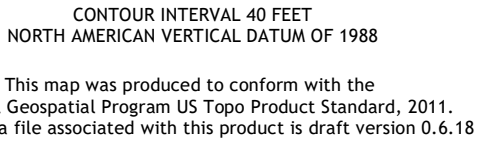





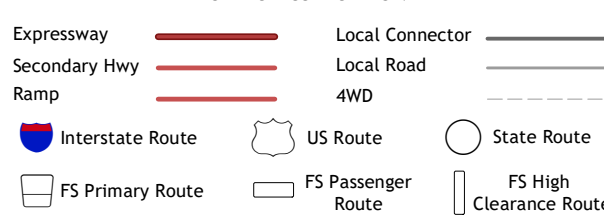
GARDINER QUADRANGLE
MONTANA - PARK COUNTY
7.5-MINUTE SERIES



Imagery.....	U.S. NAIP, September 2015 - November 2017
Roads.....	Census Bureau, 2015
Roads within US Forest Service Lands.....	FTopo, 2013
	with limited Forest Service updates, 2013
Names.....	GNIS, 1979 - 2019
Hydrography.....	National Hydrography Dataset, 1899 - 2009
Contours.....	National Elevation Dataset, 1999-2019
Boundaries.....	Multiple sources; see metadata file
Public Land Survey System.....	BLM, 2018
Wetlands.....	FWS National Wetlands Inventory 1988 - 2006



ROAD CLASSIFICATION



Check with local Forest Service unit
for current travel conditions and restrictions

GARDINER, MT
2020

