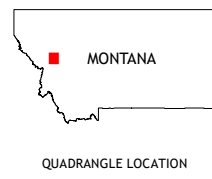
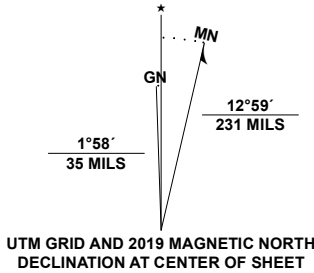


Produced by the United States Geological Survey

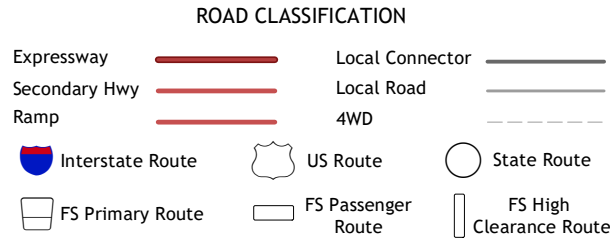
North American Datum of 1983 (NAD83)  
World Geodetic System of 1984 (WGS84). Projection and  
1 000-meter grid/Universal Transverse Mercator, Zone 12T  
This map is not a legal document. Boundaries may be  
generalized for this map scale. Private lands within government  
reservations may not be shown. Obtain permission before  
entering private lands.

Imagery.....NAIP, November 2015 - January 2016  
Roads.....U.S. Census Bureau, 2016  
Roads within US Forest Service Lands.....FSTopo Data  
with Limited Forest Service updates, 2013 - 2017  
Names.....GNIS, 1980 - 2019  
Hydrography.....National Hydrography Dataset, 2002 - 2019  
Contours.....National Elevation Dataset, 1999 - 2001  
Boundaries.....Multiple sources; see metadata file 2018 - 2019  
Public Land Survey System.....BLM, 2018  
Wetlands.....FWS National Wetlands Inventory 1984 - 2005



1	2	3
4	5	6
7	8	9

1 Belmore Sloughs  
2 Upper Jocko Lake  
3 Seeley Lake West  
4 Wapiti Lake  
5 Belmore Point  
6 Blue Point  
7 Sunflower Mountain  
8 Potomac



Check with local Forest Service unit  
for current travel conditions and restrictions.

GOLD CREEK PEAK, MT  
2020

