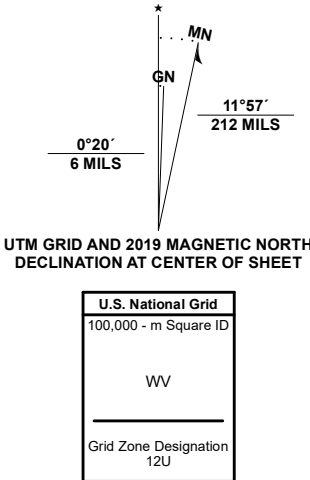


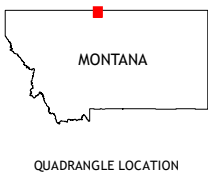
Produced by the United States Geological Survey

North American Datum of 1983 (NAD83)  
World Geodetic System of 1984 (WGS84). Projection and  
1 000-meter grid; Universal Transverse Mercator, Zone 12U  
This map is not a legal document. Boundaries may be  
generalized for this map scale. Private lands within government  
reservations may not be shown. Obtain permission before  
entering private lands.

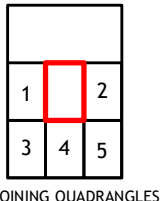
Imagery	.....NAIP, September 2015 - January 2016
Roads	.....U.S. Census Bureau, 2016
Names	.....GNIS, 1980 - 2019
Hydrography	.....National Hydrography Dataset, 1999 - 2019
Contours	.....National Elevation Dataset, 2008
Boundaries	.....Multiple sources; see metadata file, 2015
Public Land Survey System	.....BLM, 2018
Wetlands	.....FWS National Wetlands Inventory, 1989



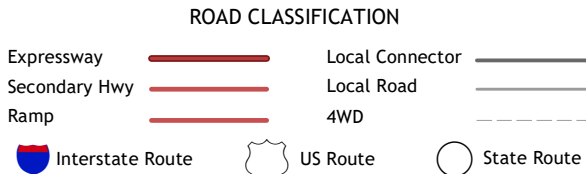
CONTOUR INTERVAL 10 FEET  
NORTH AMERICAN VERTICAL DATUM OF 1988  
This map was produced to conform with the  
National Geospatial Program US Topo Product Standard, 2011.  
A metadata file associated with this product is draft version 0.6.18



QUADRANGLE LOCATION



1 Laird Lake  
2 Lost River  
3 Goldstone SW  
4 McKinney Reservoir West  
5 McKinney Reservoir East



GOLDSTONE, MT, AB  
2020

