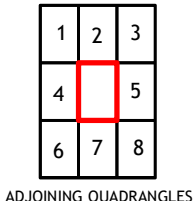








UTM GRID AND 2019 MAGNETIC NORTH DECLINATION AT CENTER OF SHEET



- 1 Tiber Dam
- 2 Circle Bridge
- 3 Poverty Coulee S
- 4 Uphill Creek
- 5 Penzer School
- 6 Russell Chapel
- 7 Dorner School
- 8 Goose Bill Butte

ROAD CLASSIFICATION

Expressway		Local Connector	
Secondary Hwy		Local Road	
Ramp		4WD	

 Interstate Route  US Route  State Route

GOOSE BILL BUTTE NW, MT
2020

