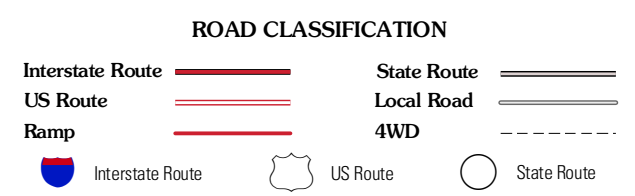
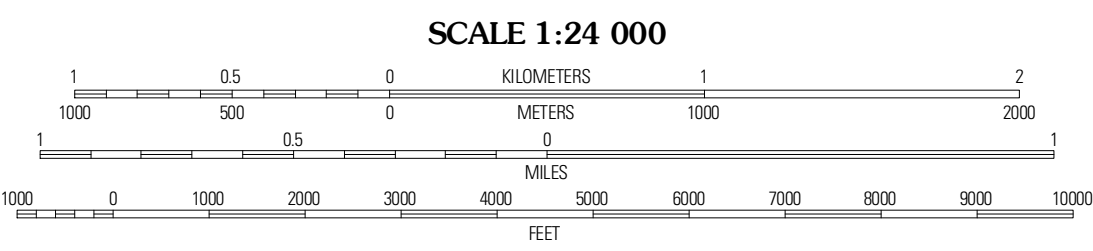
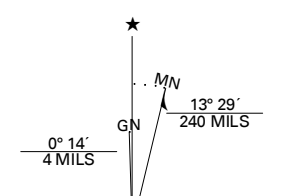


Produced by the United States Geological Survey  
North American Datum of 1983 (NAD83)  
World Geodetic System of 1984 (WGS84). Projection and  
1 000-meter grid: Universal Transverse Mercator, Zone 12U  
10 000-foot ticks: Montana Coordinate System of 1983



Imagery.....NAP, August 2009  
Roads.....©2006-2010 Tele Atlas  
Names.....National Hydrography Dataset, 2009  
Contours.....National Elevation Dataset, 2008  
Boundaries.....Census, IBWC, IBC, USGS, 1972 - 2010

UTM GRID AND 2011 MAGNETIC NORTH DECLINATION AT CENTER OF SHEET

|                         |
|-------------------------|
| U.S. National Grid      |
| 100,000-meter Square ID |
| VV                      |
| VU                      |
| Grid Zone Designation   |
| 12U                     |

CONTOUR INTERVAL 20 FEET  
NORTH AMERICAN VERTICAL DATUM OF 1988

This map was produced to conform with version 0.5.10  
of the USGS US Topo Product Standard.  
A metadata file associated with this product is draft version 0.5.16

ADJOINING 7.5' QUADRANGLES

|                  |                      |                |
|------------------|----------------------|----------------|
| Fey Lakes        | Whitash              | Honey Hill     |
| Cameron Lake     | Grassy Butte         | Hagstack Butte |
| Hawthorne School | Berkholder Reservoir | Blair Ranch    |

**GRASSY BUTTE, MT**  
2011