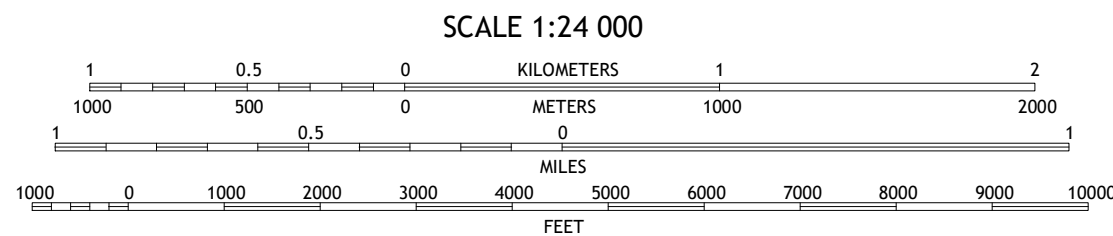
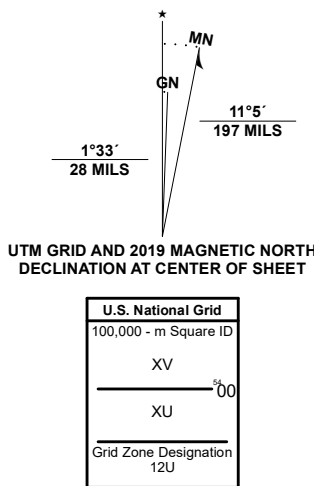


Produced by the United States Geological Survey

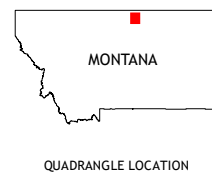
North American Datum of 1983 (NAD83)
World Geodetic System of 1984 (WGS84). Projection and
1 000-meter grid: Universal Transverse Mercator, Zone 12U
This map is not a legal document. Boundaries may be
generalized for this map scale. Private lands within government
reservations may not be shown. Obtain permission before
entering private lands.

Imagery.....	NAIP, September 2015	January 2016
Names.....	U.S. Census Bureau,	2016
Hydrography.....	National Hydrography Dataset,	1899 - Available
Contours.....	National Elevation Dataset,	2005
Boundaries.....	Multiple sources; see metadata file	2018 -
Public Land Survey System.....	BLM,	2018
Wetlands.....	FWS National Wetlands Inventory	1986 - 1989



CONTOUR INTERVAL 20 FEET
NORTH AMERICAN VERTICAL DATUM OF 1988

This map was produced to conform with the
National Geospatial Program US Topo Product Standard, 2011.
A metadata file associated with this product is draft version 0.6.18



QUADRANGLE LOCATION

1	2	3
4		5
6	7	8

- 1 Richmond Reservoir
- 2 Silver Bow Lake
- 3 Silver Bow Spring
- 4 Tule Lake
- 5 East Butte
- 6 Zurich
- 7 Fort Belknap Siding
- 8 Harlem

ROAD CLASSIFICATION

Expressway Local Connector
 Secondary Hwy Local Road
 Ramp 4WD
 Interstate Route  US Route  State Route

HARLEM NW, MT

2020



NSN. 7643016376732
NGA REF NO. USGSX24K19341