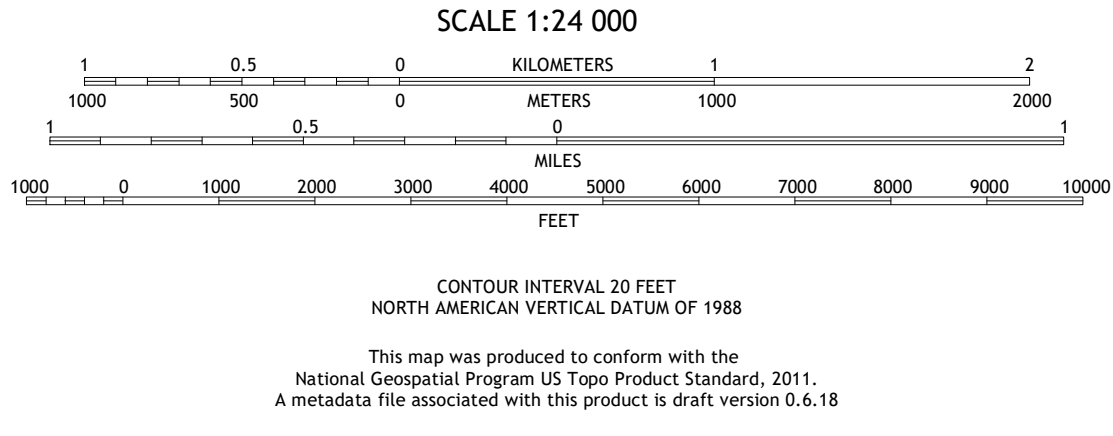
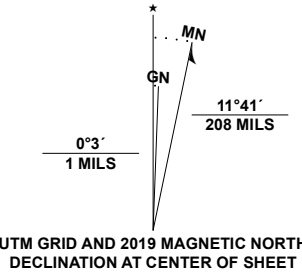


Produced by the United States Geological Survey

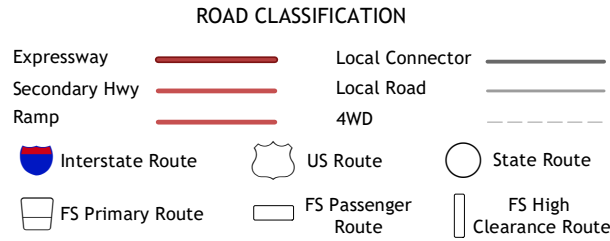
North American Datum of 1983 (NAD83)  
World Geodetic System of 1984 (WGS84). Projection and  
1 000-meter grid: Universal Transverse Mercator, Zone 12T  
This map is not a legal document. Boundaries may be  
generalized for this map scale. Private lands within government  
reservations may not be shown. Obtain permission before  
entering private lands.

Imagery.....NAIP, September 2015 - November 2015  
Roads.....U.S. Census Bureau, 2016  
Roads within US Forest Service Lands.....FSTopo Data  
with limited Forest Service updates, 2013 - 2017  
Names.....GNS, 1980 - 2020  
Hydrography.....National Hydrography Dataset, 2002 - 2019  
Contours.....National Elevation Dataset, 2005 - 2006  
Boundaries.....Multiple sources; see metadata file 2018 - 2019  
Public Land Survey System.....BLM, 2018  
Wetlands.....FWS National Wetlands Inventory 2005 - 2006



1	2	3
4	5	6
7	8	9

1 Francis  
2 Sixteen  
3 Sixteen NE  
4 Blacktail Mountain  
5 Wallrock  
6 Flathead Pass  
7 Sacagawea Peak  
8 Sedan



Check with local Forest Service unit  
for current travel conditions and restrictions.

HATFIELD MOUNTAIN, MT  
2020

