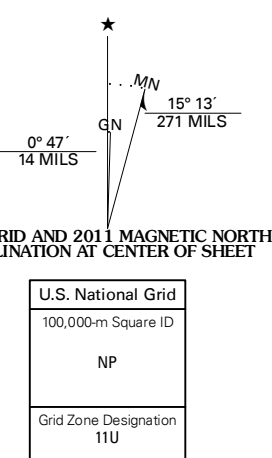
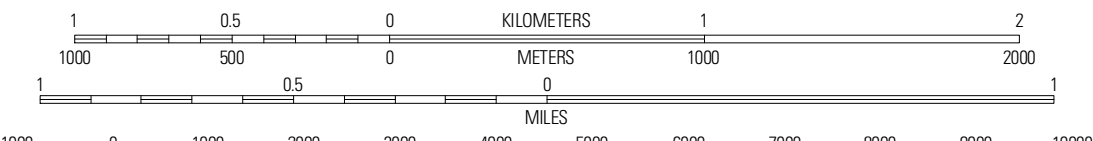


Produced by the United States Geological Survey
North American Datum of 1983 (NAD83)
Roads..... 02/2006-2010 Tele Atlas
World Geodetic System of 1984 (WGS84). Projection and
1 000-meter grid. Universal Transverse Mercator, Zone 11U
10 000-foot ticks. Montana Coordinate System of 1983

Imagery.....NAIP, July 2009 - August 2009
Roads.....02/2006-2010 Tele Atlas
Roads within US Forest Service Lands.....FSTopo Data
with limited Forest Service updates, 2009
Names.....GNIS, 2010
Hydrography.....National Hydrography Dataset, 2009
Contours.....National Elevation Dataset, 2003
Boundaries.....Census, IBWC, IBC, USGS, 1972 - 2010

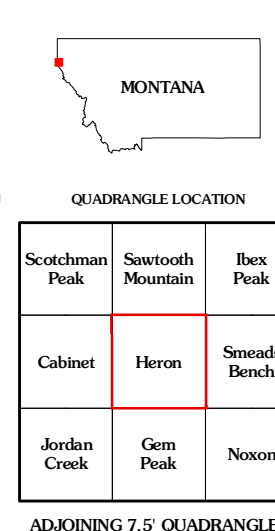


SCALE 1:24 000



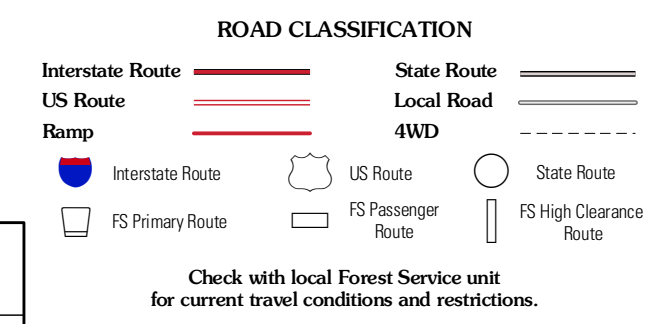
CONTOUR INTERVAL 40 FEET
NORTH AMERICAN VERTICAL DATUM OF 1988

This map was produced to conform with version 0.5.10
of the USGS US Topo Product Standard.
A metadata file associated with this product is draft version 0.5.16



ADJOINING 7.5' QUADRANGLES

| | | |
|----------------|-------------------|--------------|
| Scotchman Peak | Sawtooth Mountain | Beech Peak |
| Cabinet | Heron | Smoked Bench |
| Jordan Creek | Gem Peak | Noxon |



HERON, MT
2011